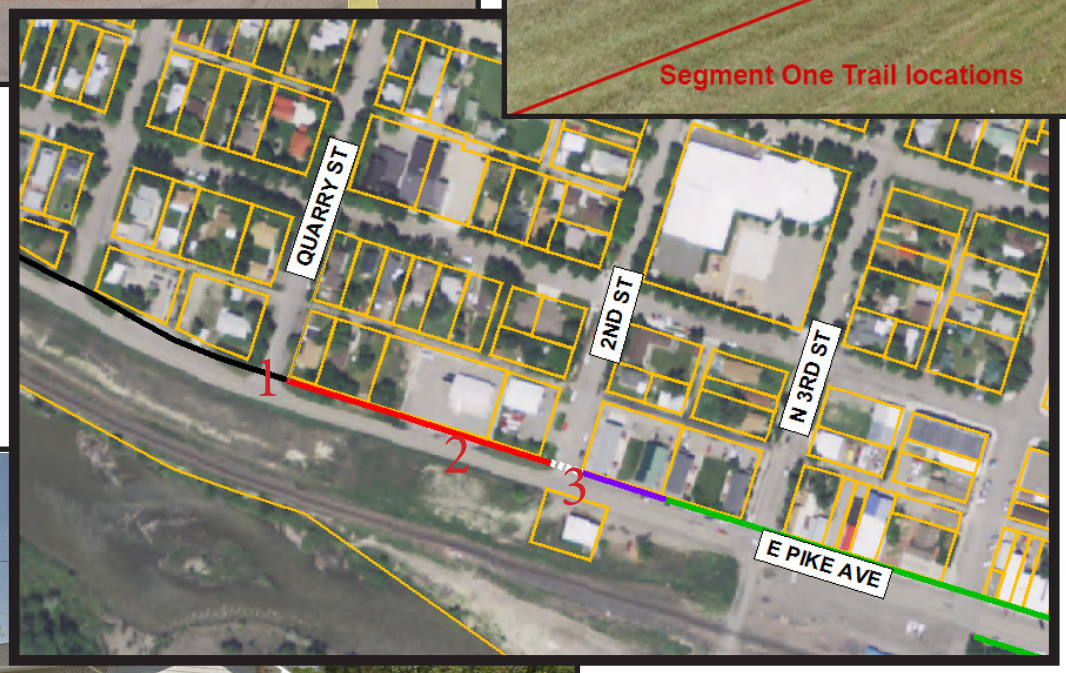

Segment One - Keyser Creek Loop Connection
(Connection from CTEP Trail to Downtown)

**Each photo corresponds to a location on the map.

Segment Two- Hwy 78 Cooridor Path South

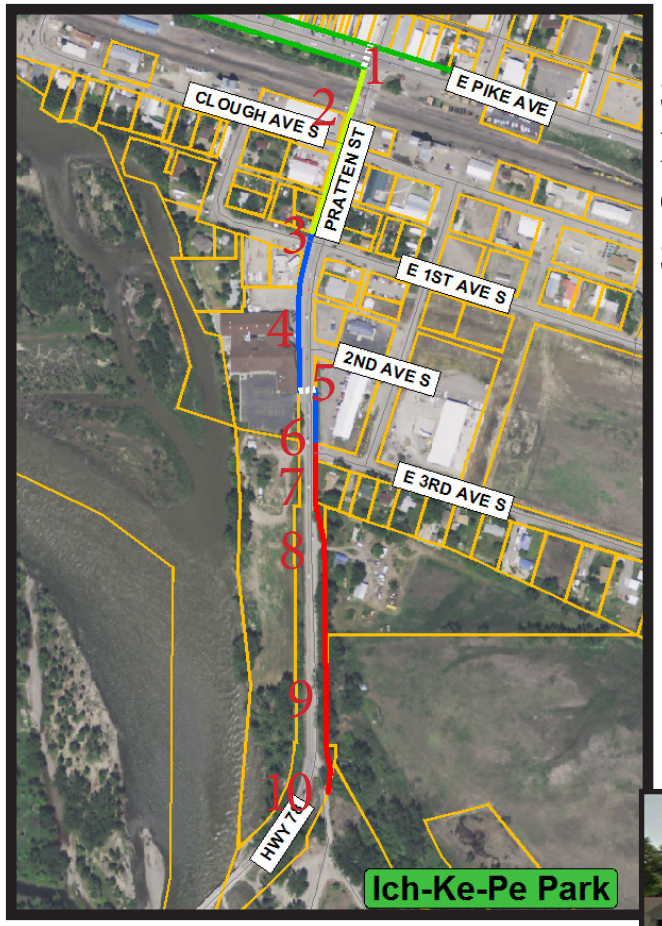

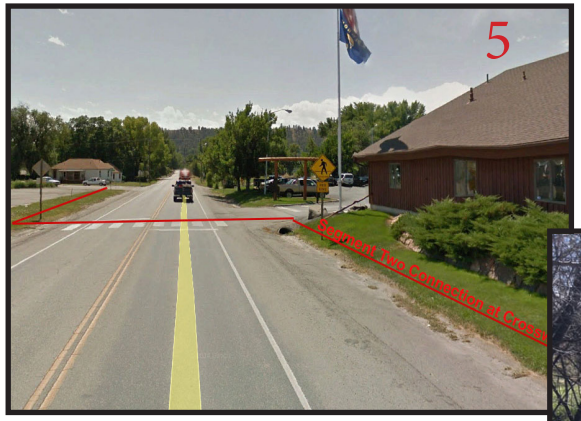

**Each photo corresponds to a location on the map.

Segment Three - Highway 78 Corridor Path - North

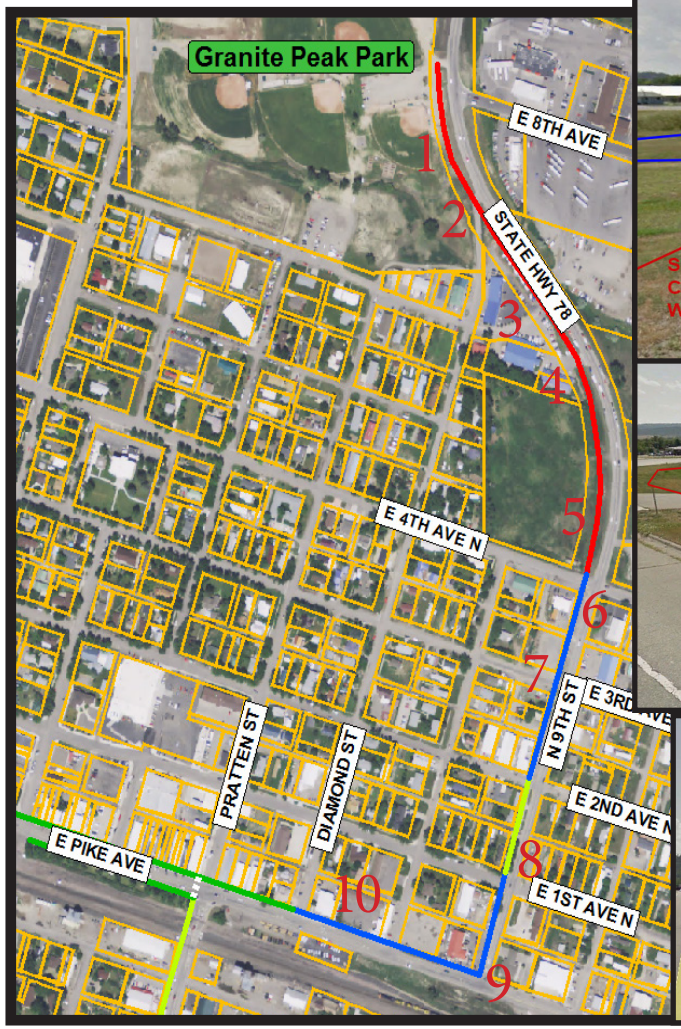

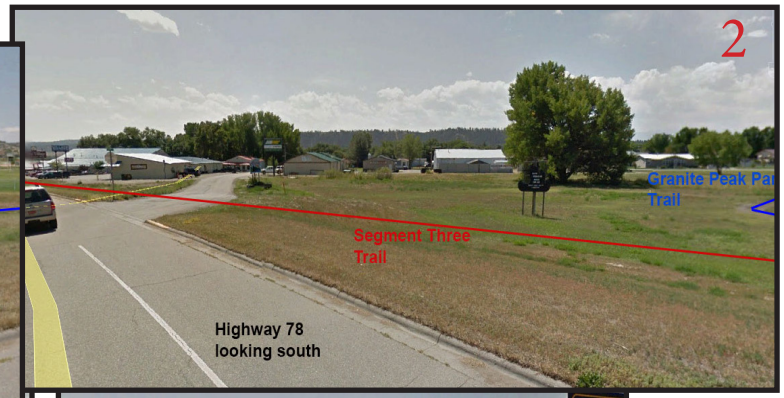

**Each photo corresponds to a location on the map.