

General Notes:

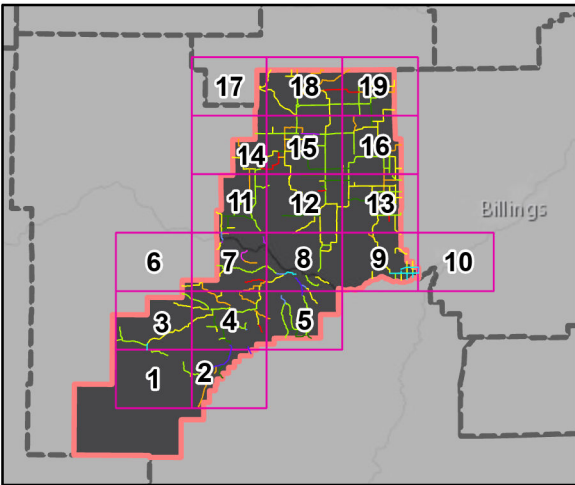
1. ROADWAY EVALUATIONS WERE PERFORMED IN GENERAL CONFORMANCE WITH THE PAVEMENT SURFACE EVALUATION AND RATING (PASER) MANUAL FOR ASPHALT AND GRAVEL ROADS PUBLISHED BY THE UNIVERSITY OF WISCONSIN-MADISON TRANSPORTATION INFORMATION CENTER. QUALITATIVE RATING DESCRIPTIONS UNDER THE PASER SYSTEM ARE AS FOLLOWS:

1.1. ASPHALT ROAD RATING
 RATING 10 - 9 EXCELLENT
 RATING 8 - VERY GOOD
 RATING 7 - 6 - GOOD
 RATING 5 - 4 - FAIR
 RATING 3 - 2 - POOR
 RATING 1 - FAILED

1.2. GRAVEL ROAD RATINGS
 RATING 5 - EXCELLENT
 RATING 4 - GOOD
 RATING 3 - FAIR
 RATING 2 - POOR
 RATING 1 - FAILED (OR INADEQUATELY CONSTRUCTED)

2. THE OVERALL PASER RATINGS FOR EACH ROAD ARE AS FOLLOWS

| Road Name | Roadway Type | Overall PASER Rating |
|-------------------|--------------|----------------------|
| MCDONALD BASIN RD | Gravel | 2.5 |
| FIDDLER CREEK RD | Gravel | 3.5 |
| NYE CEMETARY RD | Gravel | 4 |



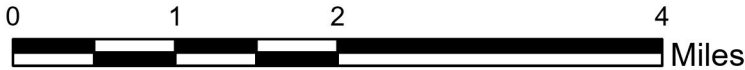
**EXHIBIT A - PASER RATINGS
ROAD NETWORK OVERVIEW**

STILLWATER COUNTY

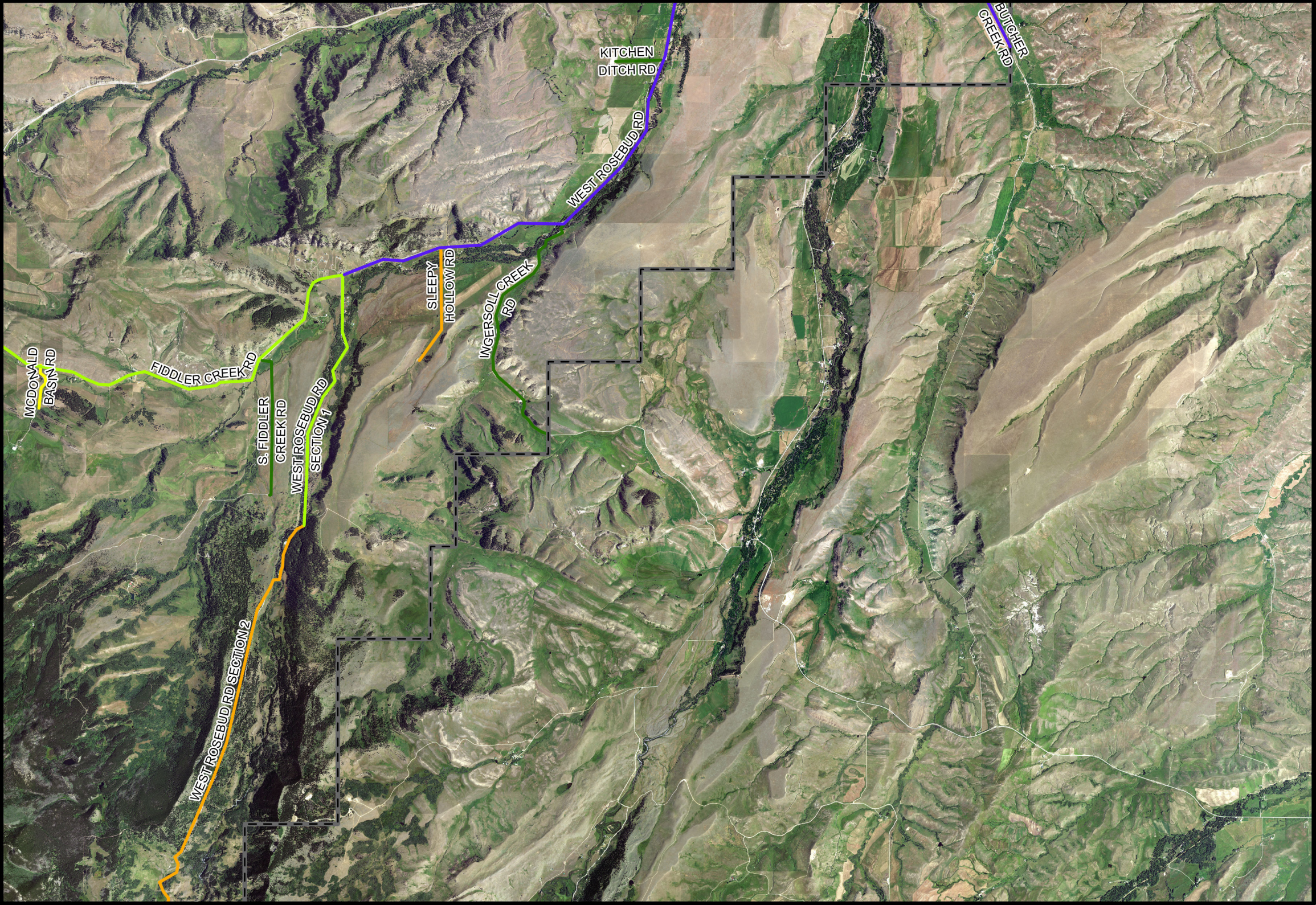
STILLWATER COUNTY
ROAD DEPARTMENT



INVENTORIED ROADS - PASER RATINGS



| Unpaved PASER Rating | Paved PASER Rating |
|----------------------|--------------------|
| ≤1.0 | ≤2.0 |
| ≤2.0 | ≤3.0 |
| ≤3.0 | ≤4.0 |
| ≤4.0 | ≤5.0 |
| ≤5.0 | ≤7.0 |



General Notes:

1. ROADWAY EVALUATIONS WERE PERFORMED IN GENERAL CONFORMANCE WITH THE PAVEMENT SURFACE EVALUATION AND RATING (PASER) MANUAL FOR ASPHALT AND GRAVEL ROADS PUBLISHED BY THE UNIVERSITY OF WISCONSIN-MADISON TRANSPORTATION INFORMATION CENTER. QUALITATIVE RATING DESCRIPTIONS UNDER THE PASER SYSTEM ARE AS FOLLOWS:

1.1. ASPHALT ROAD RATING
RATING 10 - 9 EXCELLENT
RATING 8 - 7 VERY GOOD
RATING 6 - 5 GOOD
RATING 4 - 3 FAIR
RATING 2 - 1 POOR
RATING 1 - FAILED

1.2. GRAVEL ROAD RATING
RATING 5 - EXCELLENT
RATING 4 - GOOD
RATING 3 - FAIR
RATING 2 - POOR
RATING 1 - FAILED (OR INADEQUATELY CONSTRUCTED)

2. THE OVERALL PASER RATINGS FOR EACH ROAD ARE AS FOLLOWS

| Road Name | Roadway Type | Overall PASER Rating |
|---------------------------|--------------|----------------------|
| KITCHEN DITCH RD | Gravel | 4.5 |
| MCDONALD BASIN RD | Gravel | 2.5 |
| S. FIDDLER CREEK RD | Gravel | 4.5 |
| WEST ROSEBUD RD SECTION 2 | | 2 |
| FIDDLER CREEK RD | Gravel | 3.5 |
| SLEEPY HOLLOW RD | Gravel | 1.5 |
| INGERSOLL CREEK RD | Gravel | 5 |
| WEST ROSEBUD RD SECTION 1 | | 4 |

| Road Name | Roadway Type | Overall PASER Rating |
|------------------|--------------|----------------------|
| WEST ROSEBUD RD | Asphalt | 4 |
| BUTCHER CREEK RD | Asphalt | 3.5 |

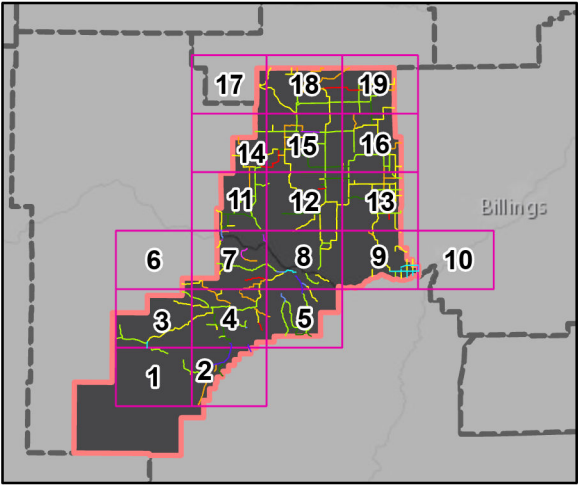



EXHIBIT A - PASER RATINGS ROAD NETWORK OVERVIEW

STILLWATER COUNTY
STILLWATER COUNTY
ROAD DEPARTMENT



INVENTORIED ROADS - PASER RATINGS



| Unpaved PASER Rating | Paved PASER Rating |
|----------------------|--------------------|
| ≤1.0 | ≤2.0 |
| ≤2.0 | ≤3.0 |
| ≤3.0 | ≤4.0 |
| ≤4.0 | ≤5.0 |
| ≤5.0 | ≤7.0 |



General Notes:

1. ROADWAY EVALUATIONS WERE PERFORMED IN GENERAL CONFORMANCE WITH THE PAVEMENT SURFACE EVALUATION AND RATING (PASER) MANUAL FOR ASPHALT AND GRAVEL ROADS PUBLISHED BY THE UNIVERSITY OF WISCONSIN-MADISON TRANSPORTATION INFORMATION CENTER. QUALITATIVE RATING DESCRIPTIONS UNDER THE PASER SYSTEM ARE AS FOLLOWS:

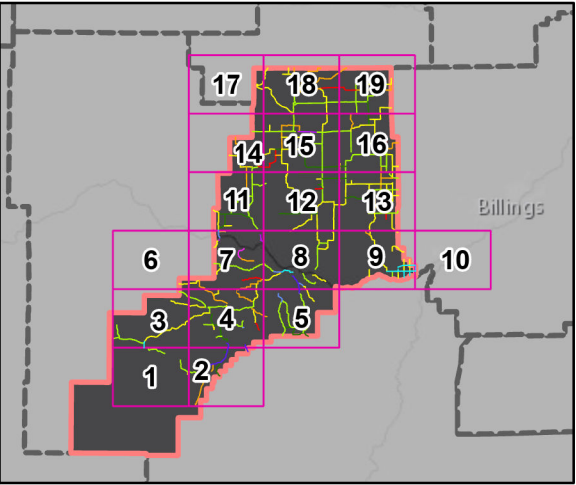
1.1. ASPHALT ROAD RATING
RATING 10 - 9 EXCELLENT
RATING 8 - VERY GOOD
RATING 7 - 6 - GOOD
RATING 5 - 4 - FAIR
RATING 3 - 2 - POOR
RATING 1 - FAILED

1.2. GRAVEL ROAD RATINGS
RATING 5 - EXCELLENT
RATING 4 - GOOD
RATING 3 - FAIR
RATING 2 - POOR
RATING 1 - FAILED (OR INADEQUATELY CONSTRUCTED)

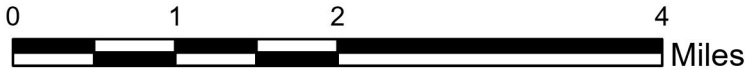
2. THE OVERALL PASER RATINGS FOR EACH ROAD ARE AS FOLLOWS

| Road Name | Roadway Type | Overall PASER Rating |
|-----------------------------|--------------|----------------------|
| SPRING CREEK RD - SECTION 2 | Gravel | 3 |
| STOCKADE RD. | Gravel | 3.5 |
| STILLWATER RIVER RD. | Gravel | 3 |
| MEYERS CREEK RD. | Gravel | 3.5 |
| LIMESTONE RD | Gravel | 3.5 |

| Road Name | Roadway Type | Overall PASER Rating |
|---------------------------------|--------------|----------------------|
| STILLWATER RIVER RD - SECTION 2 | Asphalt | 7 |



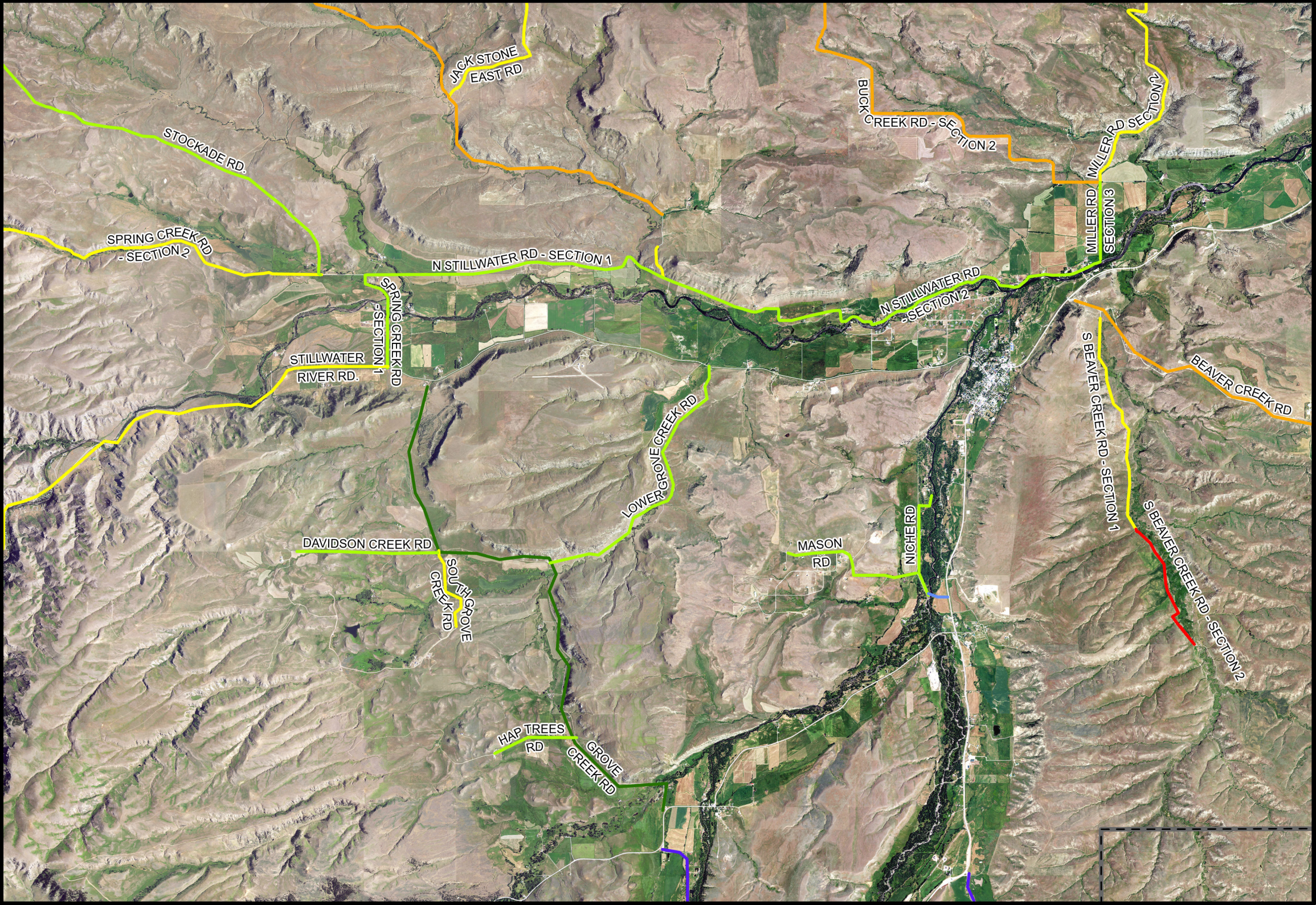
INVENTORIED ROADS - PASER RATINGS




| Unpaved PASER Rating | Paved PASER Rating |
|----------------------|--------------------|
| ≤1.0 | ≤2.0 |
| ≤2.0 | ≤3.0 |
| ≤3.0 | ≤4.0 |
| ≤4.0 | ≤5.0 |
| ≤5.0 | ≤7.0 |

EXHIBIT A - PASER RATINGS ROAD NETWORK OVERVIEW

STILLWATER COUNTY
STILLWATER COUNTY
ROAD DEPARTMENT



INVENTORIED ROADS - PASER RATINGS



| Unpaved PASER Rating | Paved PASER Rating |
|--|--|
| — ≤1.0 | — ≤2.0 |
| — ≤2.0 | — ≤3.0 |
| — ≤3.0 | — ≤4.0 |
| — ≤4.0 | — ≤5.0 |
| — ≤5.0 | — ≤7.0 |

General Notes:

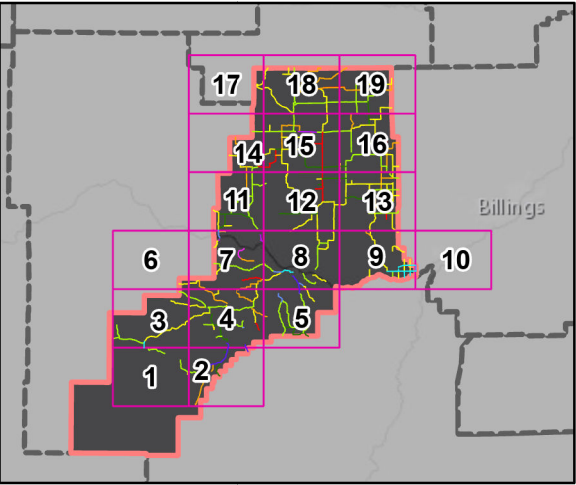
1. ROADWAY EVALUATIONS WERE PERFORMED IN GENERAL CONFORMANCE WITH THE PAVEMENT SURFACE EVALUATION AND RATING (PASER) MANUAL FOR ASPHALT AND GRAVEL ROADS PUBLISHED BY THE UNIVERSITY OF WISCONSIN-MADISON TRANSPORTATION INFORMATION CENTER. QUALITATIVE RATING DESCRIPTIONS UNDER THE PASER SYSTEM ARE AS FOLLOWS:

1.1. ASPHALT ROAD ROAD RATINGS
RATING 10 - 9 EXCELLENT
RATING 8 - VERY GOOD
RATING 7 - 6 - GOOD
RATING 5 - 4 - FAIR
RATING 3 - 2 - POOR
RATING 1 - FAILED

1.2. GRAVEL ROAD RATINGS
RATING 5 - EXCELLENT
RATING 4 - GOOD
RATING 3 - FAIR
RATING 2 - POOR
RATING 1 - FAILED (OR INADEQUATELY CONSTRUCTED)

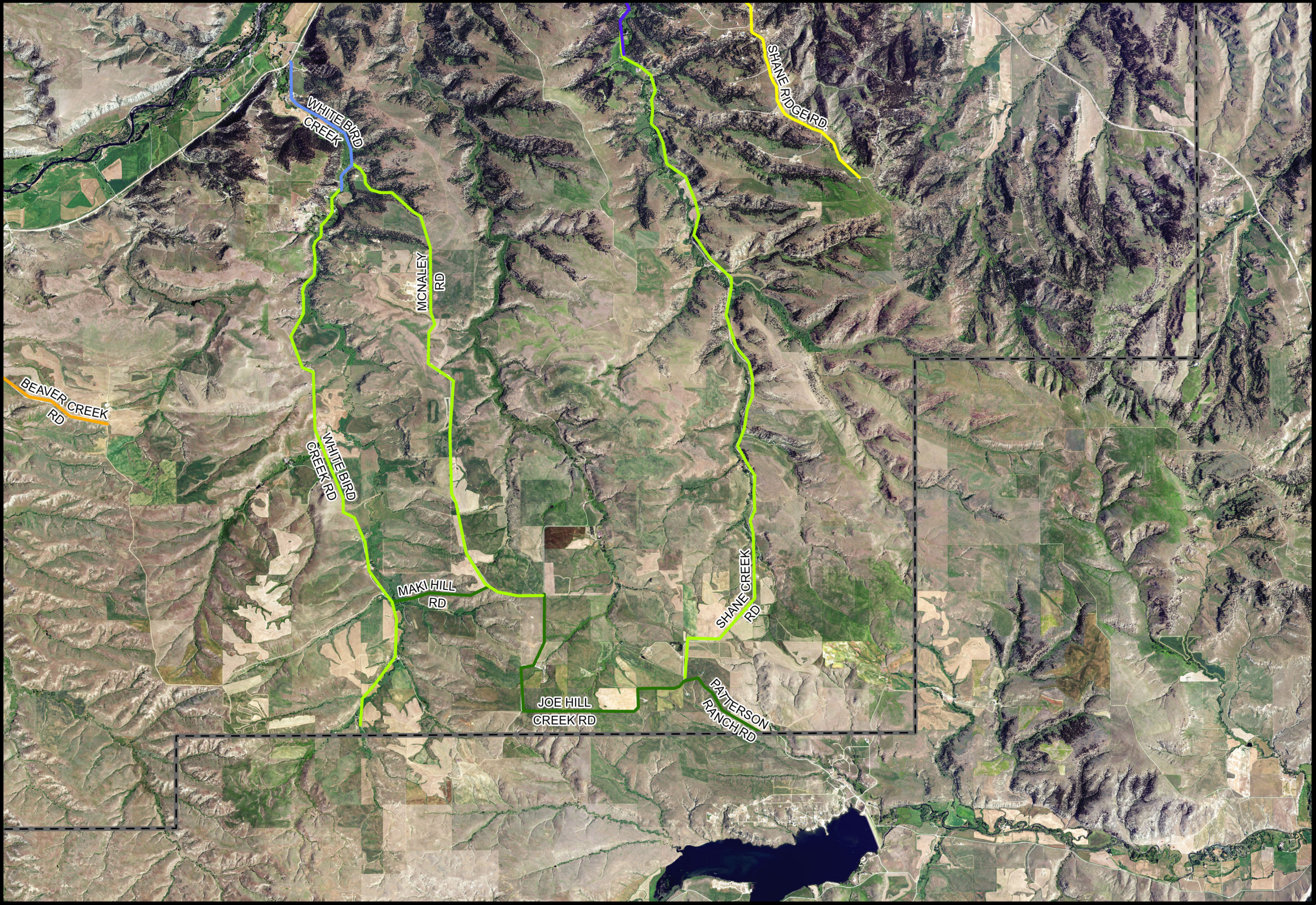
2. THE OVERALL PASER RATINGS FOR EACH ROAD ARE AS FOLLOWS

| Road Name | Roadway Type | Overall PASER Rating |
|---------------------------------|--------------|----------------------|
| BUCK CREEK RD - SECTION 2 | Gravel | 2 |
| MILLER RD SECTION 2 | Gravel | 3 |
| MILLER RD SECTION 3 | Gravel | 4 |
| JACK STONE CREEK RD - SECTION 2 | Gravel | 2 |
| JACK STONE EAST RD | Gravel | 3 |
| JACK STONE CREEK RD - SECTION 1 | Gravel | 2 |
| JACK STONE CREEK RD - SECTION 3 | Gravel | 3 |
| N STILLWATER RD - SECTION 1 | Gravel | 4 |
| SPRING CREEK RD - SECTION 1 | Gravel | 4 |
| N STILLWATER RD - SECTION 2 | Gravel | 4 |
| SPRING CREEK RD - SECTION 2 | Gravel | 3 |
| STOCKADE RD. | Gravel | 3.5 |
| STILLWATER RIVER RD. | Gravel | 3 |
| S BEAVER CREEK RD - SECTION 1 | Gravel | 3 |
| S BEAVER CREEK RD - SECTION 2 | Gravel | 0 |
| GROVE CREEK RD | Gravel | 4.5 |
| HAP TREES RD | Gravel | 4 |
| SOUTH GROVE CREEK RD | Gravel | 3 |
| LOWER GROVE CREEK RD | Gravel | 3.5 |
| DAVIDSON CREEK RD | Gravel | 3.5 |
| NICHE RD | Gravel | 3.5 |
| MASON RD | Gravel | 3.5 |
| WEST ROSEBUD RD | Asphalt | 4 |
| NITCHE RD | Asphalt | 4.5 |
| BUTCHER CREEK RD | Asphalt | 3.5 |




**EXHIBIT A - PASER RATINGS
ROAD NETWORK OVERVIEW**

STILLWATER COUNTY
STILLWATER COUNTY
ROAD DEPARTMENT



INVENTORIED ROADS - PASER RATINGS



| Unpaved PASER Rating | Paved PASER Rating |
|--|--|
| — ≤1.0 | — ≤2.0 |
| — ≤2.0 | — ≤3.0 |
| — ≤3.0 | — ≤4.0 |
| — ≤4.0 | — ≤5.0 |
| — ≤5.0 | — ≤7.0 |

General Notes:

1. ROADWAY EVALUATIONS WERE PERFORMED IN GENERAL CONFORMANCE WITH THE PAVEMENT SURFACE EVALUATION AND RATING (PASER) MANUAL FOR ASPHALT AND GRAVEL ROADS PUBLISHED BY THE UNIVERSITY OF WISCONSIN-MADISON TRANSPORTATION INFORMATION CENTER. QUALITATIVE RATING DESCRIPTIONS UNDER THE PASER SYSTEM ARE AS FOLLOWS:

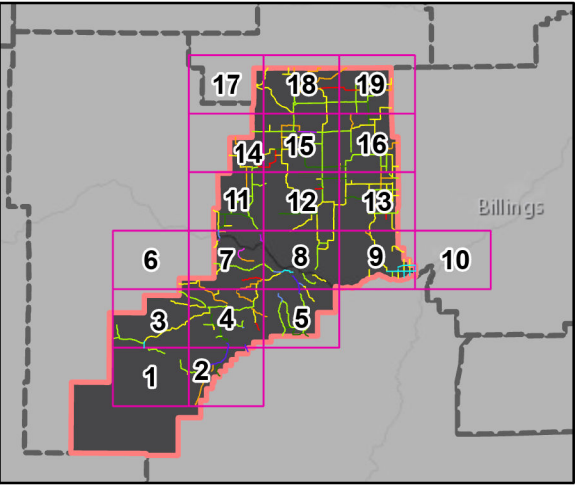
1.1. ASPHALT ROAD ROAD RATINGS
RATING 10 - 9 EXCELLENT
RATING 8 - VERY GOOD
RATING 7 - 6 - GOOD
RATING 5 - 4 - FAIR
RATING 3 - 2 - POOR
RATING 1 - FAILED

1.2. GRAVEL ROAD RATINGS
RATING 5 - EXCELLENT
RATING 4 - GOOD
RATING 3 - FAIR
RATING 2 - POOR
RATING 1 - FAILED (OR INADEQUATELY CONSTRUCTED)

2. THE OVERALL PASER RATINGS FOR EACH ROAD ARE AS FOLLOWS


| Road Name | Roadway Type | Overall PASER Rating |
|---------------------|--------------|----------------------|
| SHANE RIDGE RD. | Gravel | 3 |
| MAKI HILL RD | Gravel | 4.5 |
| BEAVER CREEK RD | Gravel | 2 |
| WHITE BIRD CREEK RD | Gravel | 4 |
| JOE HILL CREEK RD | Gravel | 4.5 |
| PATTERSON RANCH RD | Gravel | 4.75 |
| MCNALEY RD | Gravel | 3.75 |
| SHANE CREEK RD | Gravel | 3.5 |

| Road Name | Roadway Type | Overall PASER Rating |
|------------------|--------------|----------------------|
| SHANE CREEK RD | Asphalt | 3.5 |
| WHITE BIRD CREEK | Asphalt | 4.5 |



**EXHIBIT A - PASER RATINGS
ROAD NETWORK OVERVIEW**

STILLWATER COUNTY
STILLWATER COUNTY
ROAD DEPARTMENT



General Notes:

1. ROADWAY EVALUATIONS WERE PERFORMED IN GENERAL CONFORMANCE WITH THE PAVEMENT SURFACE EVALUATION AND RATING (PASER) MANUAL FOR ASPHALT AND GRAVEL ROADS PUBLISHED BY THE UNIVERSITY OF WISCONSIN-MADISON TRANSPORTATION INFORMATION CENTER. QUALITATIVE RATING DESCRIPTIONS UNDER THE PASER SYSTEM ARE AS FOLLOWS:

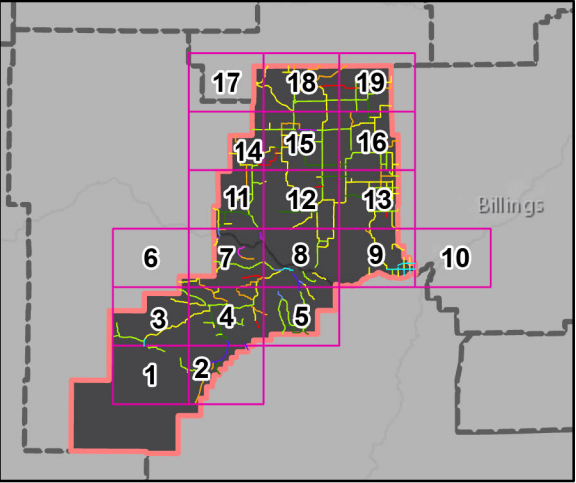
1.1. ASPHALT ROAD RATING RATINGS
RATING 10 - 9 EXCELLENT
RATING 8 - VERY GOOD
RATING 7 - 6 - GOOD
RATING 5 - 4 - FAIR
RATING 3 - 2 - POOR
RATING 1 - FAILED

1.2. GRAVEL ROAD RATINGS
RATING 5 - EXCELLENT
RATING 4 - GOOD
RATING 3 - FAIR
RATING 2 - POOR
RATING 1 - FAILED (OR INADEQUATELY CONSTRUCTED)

2. THE OVERALL PASER RATINGS FOR EACH ROAD ARE AS FOLLOWS

| Road Name | Roadway Type | Overall PASER Rating |
|-------------------|--------------|----------------------|
| COW FACE HILL RD. | Gravel | 3 |

Road Name Roadway Type Overall PASER Rating

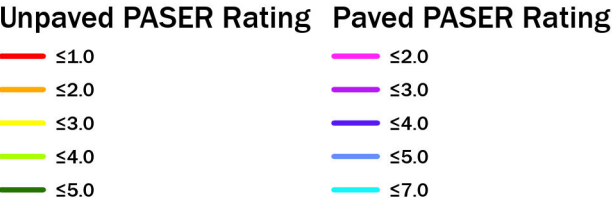



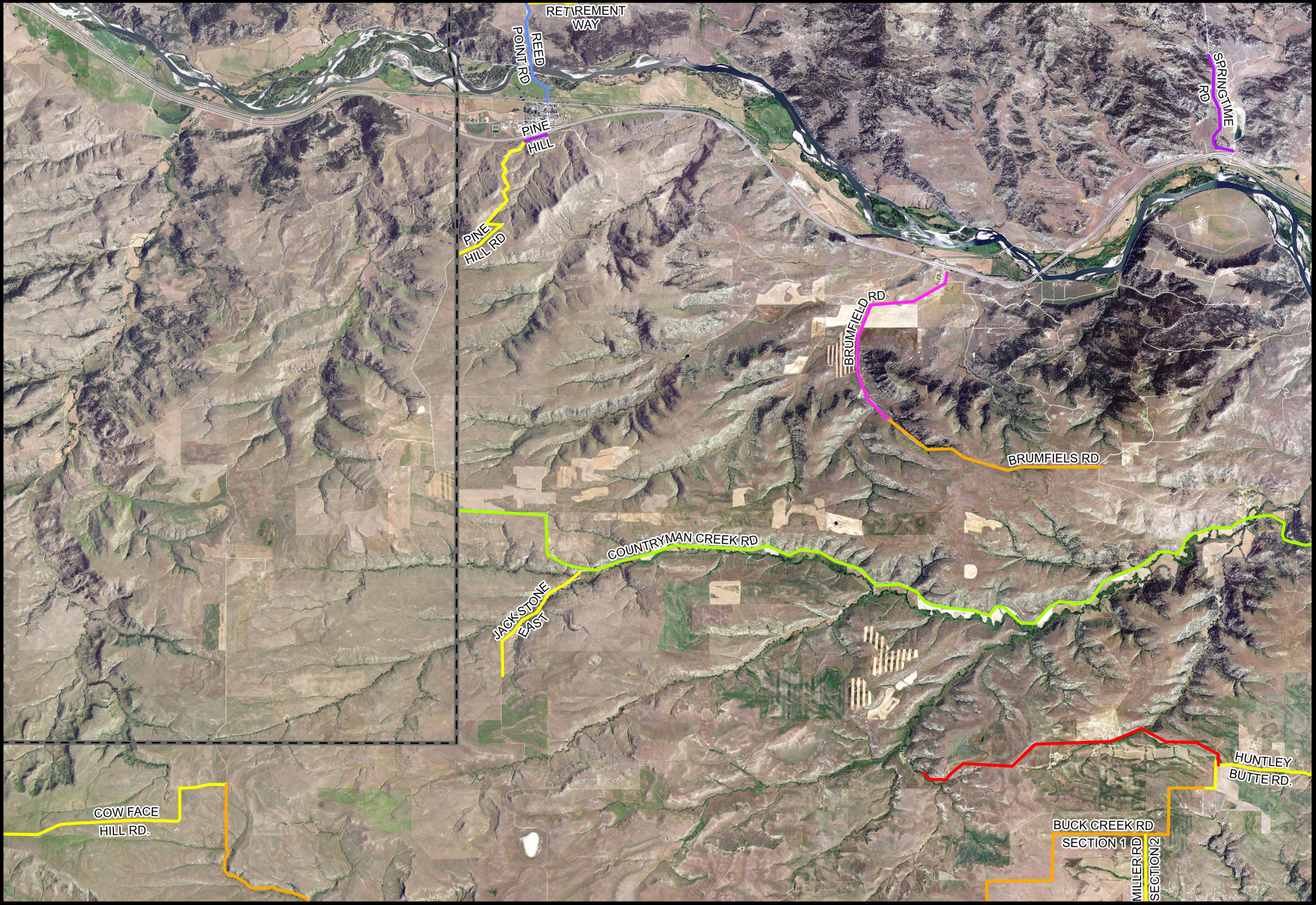
**EXHIBIT A - PASER RATINGS
ROAD NETWORK OVERVIEW**

STILLWATER COUNTY
STILLWATER COUNTY
ROAD DEPARTMENT



INVENTORIED ROADS - PASER RATINGS





General Notes:

1. ROADWAY EVALUATIONS WERE PERFORMED IN GENERAL CONFORMANCE WITH THE PAVEMENT SURFACE EVALUATION AND RATING (PASER) MANUAL FOR ASPHALT AND GRAVEL ROADS PUBLISHED BY THE UNIVERSITY OF WISCONSIN-MADISON TRANSPORTATION INFORMATION CENTER. QUALITATIVE RATING DESCRIPTIONS UNDER THE PASER SYSTEM ARE AS FOLLOWS:

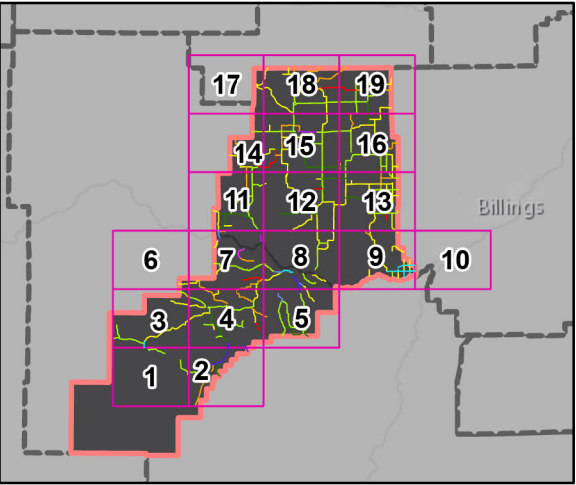
1.1. ASPHALT ROAD RATING
RATING 10 - 9 EXCELLENT
RATING 8 - VERY GOOD
RATING 7 - 6 - GOOD
RATING 5 - 4 - FAIR
RATING 3 - 2 - POOR
RATING 1 - FAILED

1.2. GRAVEL ROAD RATINGS
RATING 5 - EXCELLENT
RATING 4 - GOOD
RATING 3 - FAIR
RATING 2 - POOR
RATING 1 - FAILED (OR INADEQUATELY CONSTRUCTED)

2. THE OVERALL PASER RATINGS FOR EACH ROAD ARE AS FOLLOWS

| Road Name | Roadway Type | Overall PASER Rating |
|-------------------------------------|--------------|----------------------|
| HUNTLEY BUTTE RD. | Gravel | 3 |
| MILLER RD - SECTION 1 | Gravel | 3 |
| BUCK CREEK RD SECTION 1 | Gravel | 2 |
| MILLER RD SECTION 2 | Gravel | 3 |
| COW FACE HILL RD. | Gravel | 3 |
| JACK STONE CREEK RD - SECTION 1 | Gravel | 2 |
| COUNTRYMAN CREEK RD | Gravel | 4 |
| HUNTLY BUTTE RD (WEST OF MILLER RD) | Gravel | 1 |
| JACK STONE EAST | Gravel | 2.5 |
| PINE HILL RD | Gravel | 3 |
| BRUMFIELS RD | Gravel | 2 |
| RETIREMENT WAY | Gravel | 3 |
| EAST SHANKS BASIN RD | Gravel | 4.75 |

| Road Name | Roadway Type | Overall PASER Rating |
|---------------|--------------|----------------------|
| PINE HILL | Asphalt | 2.5 |
| BRUMFIELD RD | Asphalt | 1.5 |
| SPRINGTIME RD | Asphalt | 2.75 |
| REED POINT RD | Asphalt | 4.75 |




**EXHIBIT A - PASER RATINGS
ROAD NETWORK OVERVIEW**

STILLWATER COUNTY

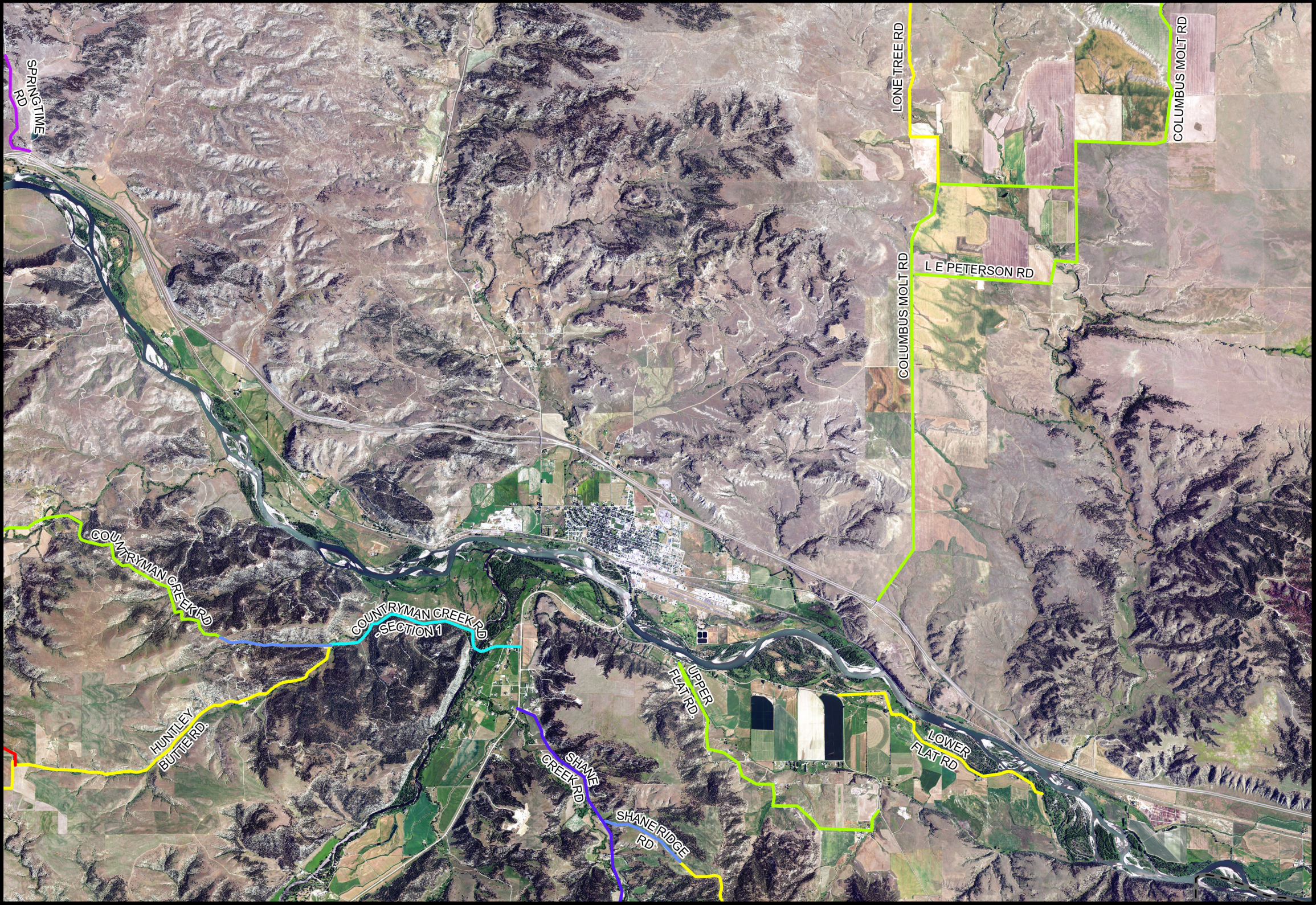
STILLWATER COUNTY
ROAD DEPARTMENT



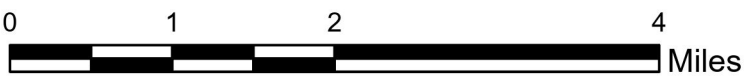
INVENTORIED ROADS - PASER RATINGS



| Unpaved PASER Rating | Paved PASER Rating |
|----------------------|--------------------|
| ≤1.0 | ≤2.0 |
| ≤2.0 | ≤3.0 |
| ≤3.0 | ≤4.0 |
| ≤4.0 | ≤5.0 |
| ≤5.0 | ≤7.0 |



INVENTORIED ROADS - PASER RATINGS



| Unpaved PASER Rating | Paved PASER Rating |
|--|--|
| — ≤1.0 | — ≤2.0 |
| — ≤2.0 | — ≤3.0 |
| — ≤3.0 | — ≤4.0 |
| — ≤4.0 | — ≤5.0 |
| — ≤5.0 | — ≤7.0 |

General Notes:

1. ROADWAY EVALUATIONS WERE PERFORMED IN GENERAL CONFORMANCE WITH THE PAVEMENT SURFACE EVALUATION AND RATING (PASER) MANUAL FOR ASPHALT AND GRAVEL ROADS PUBLISHED BY THE UNIVERSITY OF WISCONSIN-MADISON TRANSPORTATION INFORMATION CENTER. QUALITATIVE RATING DESCRIPTIONS UNDER THE PASER SYSTEM ARE AS FOLLOWS:

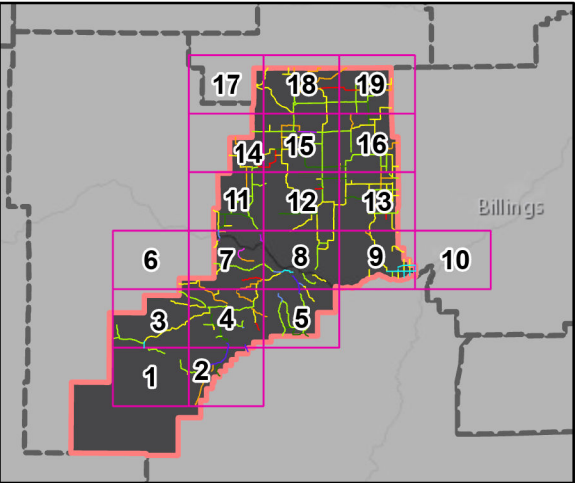
1.1. ASPHALT ROAD ROAD RATINGS
RATING 10 - 9 EXCELLENT
RATING 8 - VERY GOOD
RATING 7 - 6 - GOOD
RATING 5 - 4 - FAIR
RATING 3 - 2 - POOR
RATING 1 - FAILED

1.2. GRAVEL ROAD RATINGS
RATING 5 - EXCELLENT
RATING 4 - GOOD
RATING 3 - FAIR
RATING 2 - POOR
RATING 1 - FAILED (OR INADEQUATELY CONSTRUCTED)

2. THE OVERALL PASER RATINGS FOR EACH ROAD ARE AS FOLLOWS

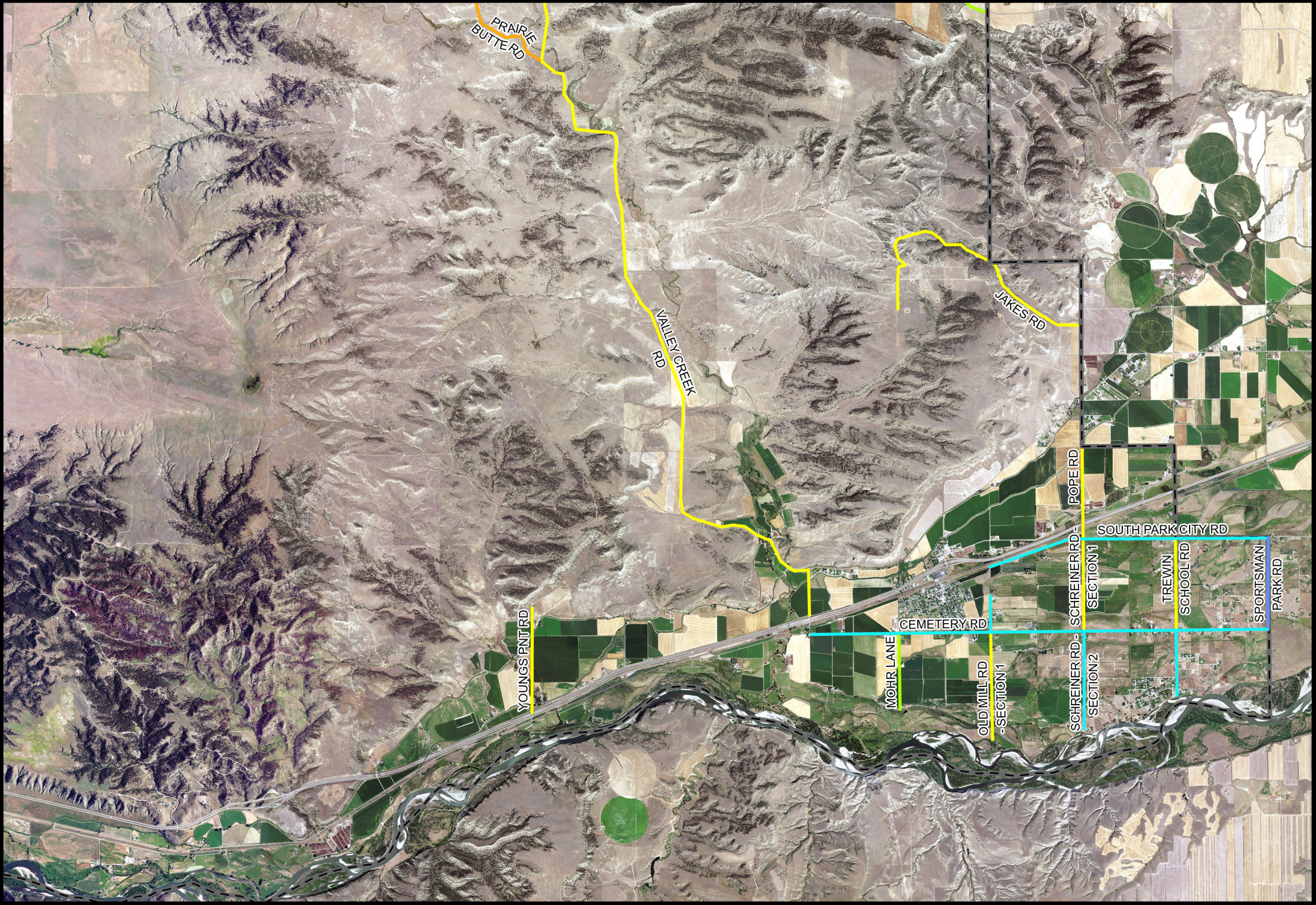
| Road Name | Roadway Type | Overall PASER Rating |
|--------------------------------------|--------------|----------------------|
| HUNTLEY BUTTE RD. | Gravel | 3 |
| MILLER RD - SECTION 1 | Gravel | 3 |
| UPPER FLAT RD. | Gravel | 4 |
| LOWER FLAT RD | Gravel | 2.5 |
| SHANE RIDGE RD. | Gravel | 3 |
| COUNTRYMAN CREEK RD | Gravel | 4 |
| HUNTLEY BUTTE RD (WEST OF MILLER RD) | Gravel | 1 |
| L E PETERSON RD | Gravel | 3.25 |
| COLUMBUS MOLT RD | Gravel | 4 |
| LONE TREE RD/COLUMBUS MOLT RD | Gravel | 2.5 |

| Road Name | Roadway Type | Overall PASER Rating |
|---------------------------------|--------------|----------------------|
| COUNTRYMAN CREEK RD - SECTION 1 | Asphalt | 7 |
| SHANE RIDGE RD | Asphalt | 5 |
| SHANE CREEK RD | Asphalt | 3.5 |
| COUNTRYMAN CREEK RD - SECTION 2 | Asphalt | 4.75 |
| SPRINGTIME RD | Asphalt | 2.75 |



**EXHIBIT A - PASER RATINGS
ROAD NETWORK OVERVIEW**

STILLWATER COUNTY
STILLWATER COUNTY
ROAD DEPARTMENT



General Notes:

1. ROADWAY EVALUATIONS WERE PERFORMED IN GENERAL CONFORMANCE WITH THE PAVEMENT SURFACE EVALUATION AND RATING (PASER) MANUAL FOR ASPHALT AND GRAVEL ROADS PUBLISHED BY THE UNIVERSITY OF WISCONSIN-MADISON TRANSPORTATION INFORMATION CENTER. QUALITATIVE RATING DESCRIPTIONS UNDER THE PASER SYSTEM ARE AS FOLLOWS:

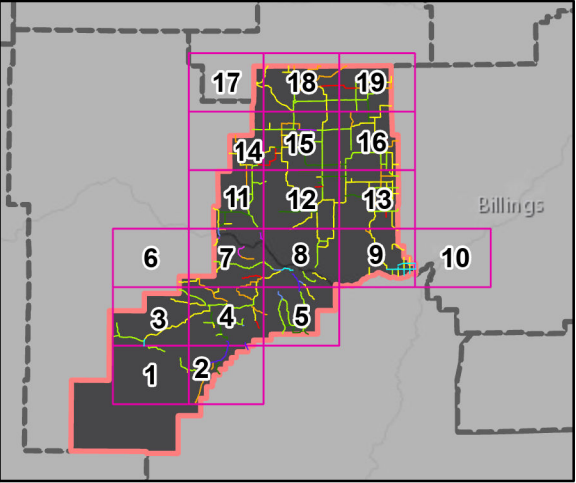
1.1. ASPHALT ROAD ROAD RATINGS
RATING 10 - 9 EXCELLENT
RATING 8 - VERY GOOD
RATING 7 - 6 - GOOD
RATING 5 - 4 - FAIR
RATING 3 - 2 - POOR
RATING 1 - FAILED

1.2. GRAVEL ROAD RATINGS
RATING 5 - EXCELLENT
RATING 4 - GOOD
RATING 3 - FAIR
RATING 2 - POOR
RATING 1 - FAILED (OR INADEQUATELY CONSTRUCTED)

2. THE OVERALL PASER RATINGS FOR EACH ROAD ARE AS FOLLOWS

| Road Name | Roadway Type | Overall PASER Rating |
|------------------------------|--------------|----------------------|
| TREWIN SCHOOL RD | Gravel | 3 |
| SCHREINER RD - SECTION 1 | Gravel | 3 |
| POPE RD | Gravel | 3 |
| OLD MILL RD - SECTION 1 | Gravel | 3 |
| MOHR LANE | Gravel | 4 |
| SPORTSMAN PARK RD. SECTION 2 | Gravel | 4 |
| YOUNGS PNT RD | Gravel | 3 |
| CLAPPER FLATT RD | Gravel | 3.25 |
| VALLEY CREEK RD | Gravel | 2.75 |
| PRAIRIE BUTTE RD | Gravel | 1.5 |
| JAKES RD | Gravel | 3 |

| Road Name | Roadway Type | Overall PASER Rating |
|------------------------------|--------------|----------------------|
| SOUTH PARK CITY RD | Asphalt | 6 |
| SPORTSMAN PARK RD | Asphalt | 5 |
| OLD MILL RD - SECTION 2 | Asphalt | 6 |
| CEMETERY RD | Asphalt | 6 |
| SCHREINER RD - SECTION 2 | Asphalt | 7 |
| TREWIN SCHOOL RD - SECTION 2 | Asphalt | 6 |




**EXHIBIT A - PASER RATINGS
ROAD NETWORK OVERVIEW**


STILLWATER COUNTY
STILLWATER COUNTY
ROAD DEPARTMENT




INVENTORIED ROADS - PASER RATINGS



| Unpaved PASER Rating | Paved PASER Rating |
|------------------------------|------------------------------|
| Red line: ≤ 1.0 | Magenta line: ≤ 2.0 |
| Orange line: ≤ 2.0 | Purple line: ≤ 3.0 |
| Yellow line: ≤ 3.0 | Blue-purple line: ≤ 4.0 |
| Light green line: ≤ 4.0 | Blue line: ≤ 5.0 |
| Dark green line: ≤ 5.0 | Cyan line: ≤ 7.0 |



INVENTORIED ROADS - PASER RATINGS



| Unpaved PASER Rating | Paved PASER Rating |
|----------------------|--------------------|
| ≤1.0 | ≤2.0 |
| ≤2.0 | ≤3.0 |
| ≤3.0 | ≤4.0 |
| ≤4.0 | ≤5.0 |
| ≤5.0 | ≤7.0 |

General Notes:

1. ROADWAY EVALUATIONS WERE PERFORMED IN GENERAL CONFORMANCE WITH THE PAVEMENT SURFACE EVALUATION AND RATING (PASER) MANUAL FOR ASPHALT AND GRAVEL ROADS PUBLISHED BY THE UNIVERSITY OF WISCONSIN-MADISON TRANSPORTATION INFORMATION CENTER. QUALITATIVE RATING DESCRIPTIONS UNDER THE PASER SYSTEM ARE AS FOLLOWS:

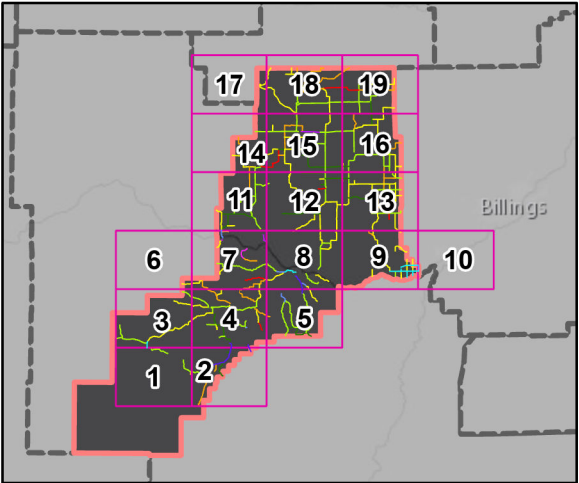
1.1. ASPHALT ROAD ROAD RATINGS
 RATING 10 - 9 EXCELLENT
 RATING 8 - VERY GOOD
 RATING 7 - 6 - GOOD
 RATING 5 - 4 - FAIR
 RATING 3 - 2 - POOR
 RATING 1 - FAILED

1.2. GRAVEL ROAD RATINGS
 RATING 5 - EXCELLENT
 RATING 4 - GOOD
 RATING 3 - FAIR
 RATING 2 - POOR
 RATING 1 - FAILED (OR INADEQUATELY CONSTRUCTED)

2. THE OVERALL PASER RATINGS FOR EACH ROAD ARE AS FOLLOWS

| Road Name | Roadway Type | Overall PASER Rating |
|------------------------------|--------------|----------------------|
| SPORTSMAN PARK RD. SECTION 2 | Gravel | 4 |

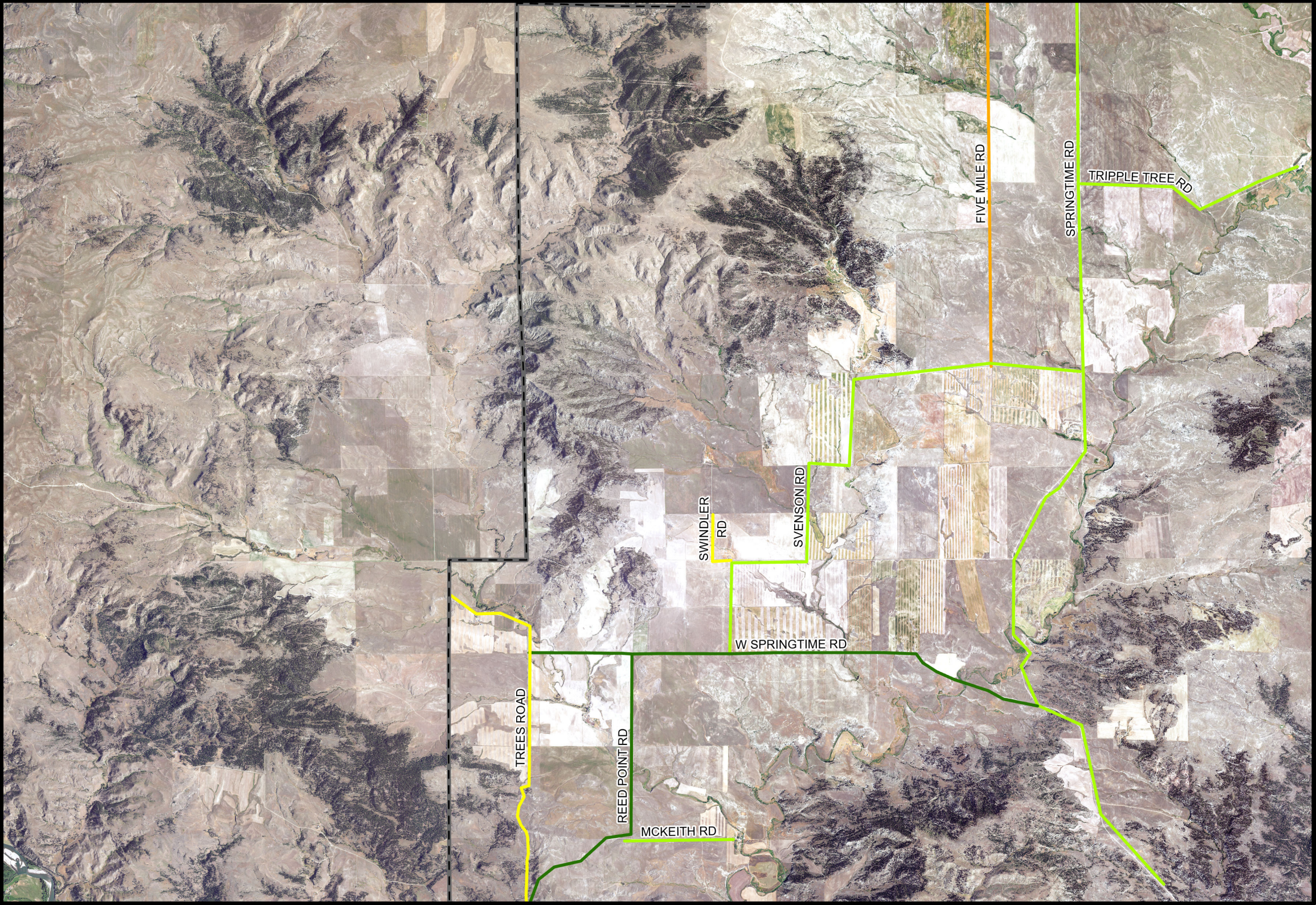
| Road Name | Roadway Type | Overall PASER Rating |
|--------------------|--------------|----------------------|
| SOUTH PARK CITY RD | Asphalt | 6 |
| SPORTSMAN PARK RD | Asphalt | 5 |
| CEMETERY RD | Asphalt | 6 |



**EXHIBIT A - PASER RATINGS
ROAD NETWORK OVERVIEW**

STILLWATER COUNTY

STILLWATER COUNTY
ROAD DEPARTMENT



General Notes:

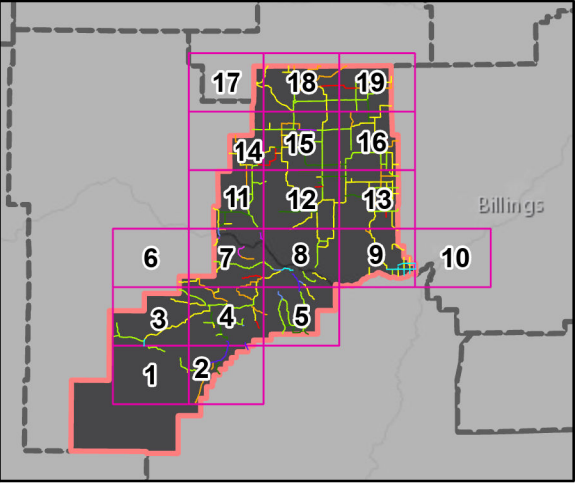
1. ROADWAY EVALUATIONS WERE PERFORMED IN GENERAL CONFORMANCE WITH THE PAVEMENT SURFACE EVALUATION AND RATING (PASER) MANUAL FOR ASPHALT AND GRAVEL ROADS PUBLISHED BY THE UNIVERSITY OF WISCONSIN-MADISON TRANSPORTATION INFORMATION CENTER. QUALITATIVE RATING DESCRIPTIONS UNDER THE PASER SYSTEM ARE AS FOLLOWS:

1.1. ASPHALT ROAD ROAD RATINGS
RATING 10 - 9 EXCELLENT
RATING 8 - VERY GOOD
RATING 7 - 6 - GOOD
RATING 5 - 4 - FAIR
RATING 3 - 2 - POOR
RATING 1 - FAILED

1.2. GRAVEL ROAD RATINGS
RATING 5 - EXCELLENT
RATING 4 - GOOD
RATING 3 - FAIR
RATING 2 - POOR
RATING 1 - FAILED (OR INADEQUATELY CONSTRUCTED)

2. THE OVERALL PASER RATINGS FOR EACH ROAD ARE AS FOLLOWS

| Road Name | Roadway Type | Overall PASER Rating |
|-----------------|--------------|----------------------|
| SPRINGTIME RD | Gravel | 4 |
| FIVE MILE RD | Gravel | 1.5 |
| SVENSON RD | Gravel | 4 |
| TRIPPLE TREE RD | Gravel | 4 |
| SWINDLER RD | Gravel | 2.5 |
| W SPRINGTIME RD | Gravel | 4.5 |
| REED POINT RD | Gravel | 4.25 |
| TREES ROAD | Gravel | 3 |
| MCKEITH RD | Gravel | 3.25 |




**EXHIBIT A - PASER RATINGS
ROAD NETWORK OVERVIEW**

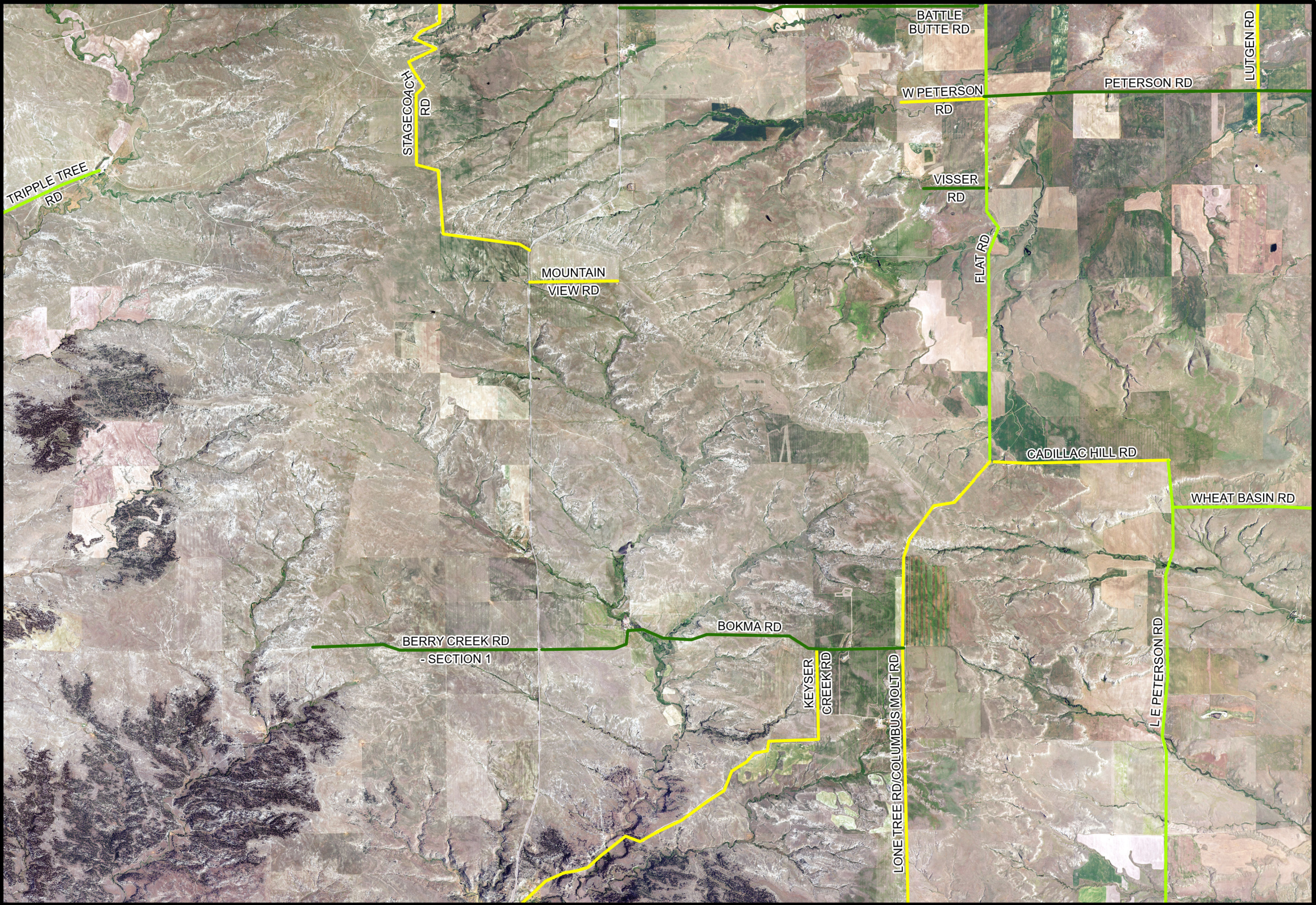
STILLWATER COUNTY
STILLWATER COUNTY
ROAD DEPARTMENT



INVENTORIED ROADS - PASER RATINGS



| Unpaved PASER Rating | Paved PASER Rating |
|----------------------|--------------------|
| ≤1.0 | ≤2.0 |
| ≤2.0 | ≤3.0 |
| ≤3.0 | ≤4.0 |
| ≤4.0 | ≤5.0 |
| ≤5.0 | ≤7.0 |



General Notes:

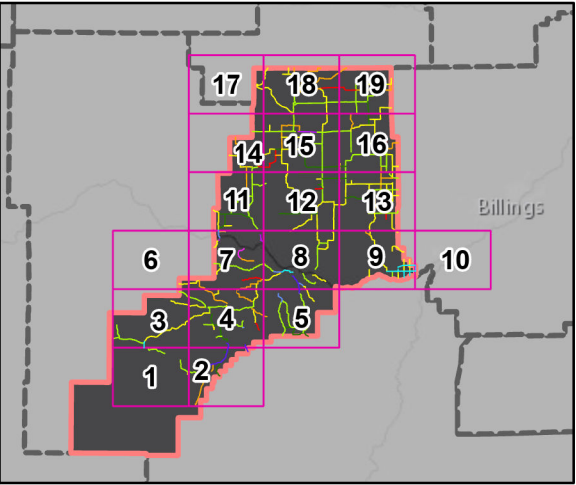
1. ROADWAY EVALUATIONS WERE PERFORMED IN GENERAL CONFORMANCE WITH THE PAVEMENT SURFACE EVALUATION AND RATING (PASER) MANUAL FOR ASPHALT AND GRAVEL ROADS PUBLISHED BY THE UNIVERSITY OF WISCONSIN-MADISON TRANSPORTATION INFORMATION CENTER. QUALITATIVE RATING DESCRIPTIONS UNDER THE PASER SYSTEM ARE AS FOLLOWS:

1.1. ASPHALT ROAD ROAD RATINGS
RATING 10 - 9 EXCELLENT
RATING 8 - VERY GOOD
RATING 7 - 6 - GOOD
RATING 5 - 4 - FAIR
RATING 3 - 2 - POOR
RATING 1 - FAILED

1.2. GRAVEL ROAD RATINGS
RATING 5 - EXCELLENT
RATING 4 - GOOD
RATING 3 - FAIR
RATING 2 - POOR
RATING 1 - FAILED (OR INADEQUATELY CONSTRUCTED)

2. THE OVERALL PASER RATINGS FOR EACH ROAD ARE AS FOLLOWS

| Road Name | Roadway Type | Overall PASER Rating |
|-------------------------------|--------------|----------------------|
| TRIPPLE TREE RD | Gravel | 4 |
| BERRY CREEK RD - SECTION 1 | Gravel | 4.75 |
| BERRY CREEK RD - SECTION 1 | Gravel | 4.75 |
| KEYSER CREEK RD | Gravel | 2.5 |
| LUTGEN RD | Gravel | 2.75 |
| BATTLE BUTTE RD | Gravel | 4.5 |
| W PETERSON RD | Gravel | 2.5 |
| VISSER RD | Gravel | 4.5 |
| FLAT RD | Gravel | 3.75 |
| CADILLAC HILL RD | Gravel | 2.5 |
| L E PETERSON RD | Gravel | 3.25 |
| LONE TREE RD/COLUMBUS MOLT RD | Gravel | 2.5 |
| BOKMA RD | Gravel | 4.75 |
| STAGECOACH RD | Gravel | 2.5 |
| PETERSON RD | Gravel | 4.5 |
| WHEAT BASIN RD | Gravel | 3.25 |
| MOUNTAIN VIEW RD | Gravel | 2.5 |

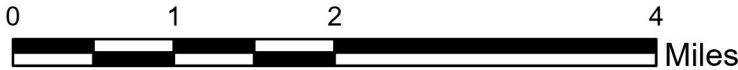


**EXHIBIT A - PASER RATINGS
ROAD NETWORK OVERVIEW**

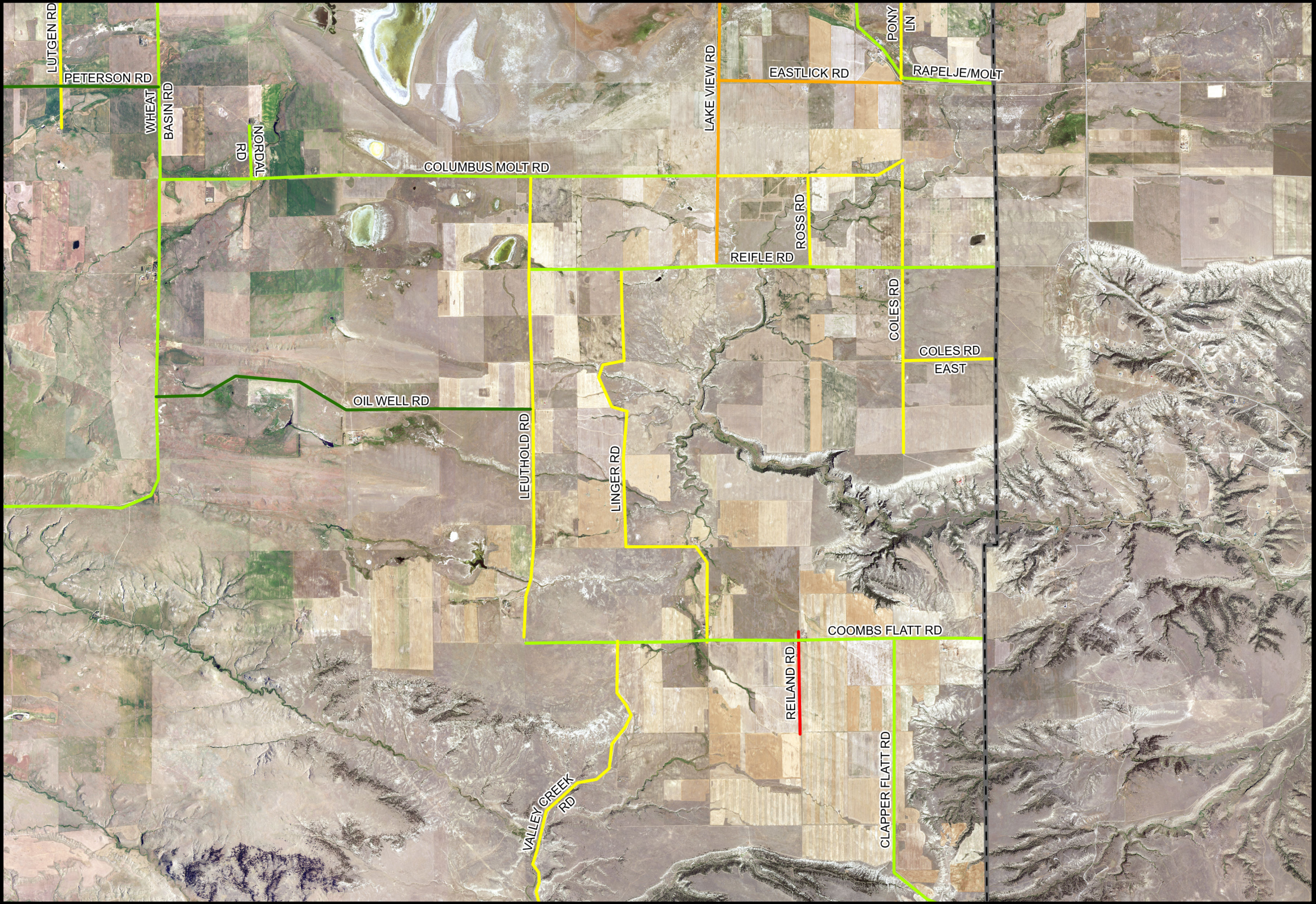
STILLWATER COUNTY
STILLWATER COUNTY
ROAD DEPARTMENT




INVENTORIED ROADS - PASER RATINGS



| Unpaved PASER Rating | Paved PASER Rating |
|----------------------|--------------------|
| ≤1.0 | ≤2.0 |
| ≤2.0 | ≤3.0 |
| ≤3.0 | ≤4.0 |
| ≤4.0 | ≤5.0 |
| ≤5.0 | ≤7.0 |



INVENTORIED ROADS - PASER RATINGS



| Unpaved PASER Rating | Paved PASER Rating |
|----------------------|--------------------|
| ≤1.0 | ≤2.0 |
| ≤2.0 | ≤3.0 |
| ≤3.0 | ≤4.0 |
| ≤4.0 | ≤5.0 |
| ≤5.0 | ≤7.0 |

General Notes:

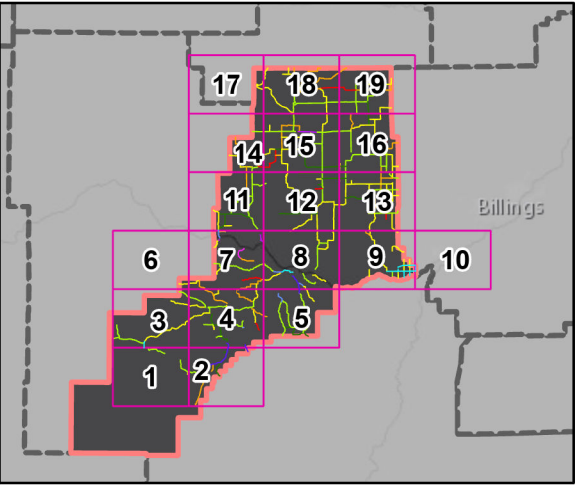
1. ROADWAY EVALUATIONS WERE PERFORMED IN GENERAL CONFORMANCE WITH THE PAVEMENT SURFACE EVALUATION AND RATING (PASER) MANUAL FOR ASPHALT AND GRAVEL ROADS PUBLISHED BY THE UNIVERSITY OF WISCONSIN-MADISON TRANSPORTATION INFORMATION CENTER. QUALITATIVE RATING DESCRIPTIONS UNDER THE PASER SYSTEM ARE AS FOLLOWS:

1.1. ASPHALT ROAD ROAD RATINGS
RATING 10 - 9 EXCELLENT
RATING 8 - VERY GOOD
RATING 7 - 6 - GOOD
RATING 5 - 4 - FAIR
RATING 3 - 2 - POOR
RATING 1 - FAILED

1.2. GRAVEL ROAD RATINGS
RATING 5 - EXCELLENT
RATING 4 - GOOD
RATING 3 - FAIR
RATING 2 - POOR
RATING 1 - FAILED (OR INADEQUATELY CONSTRUCTED)

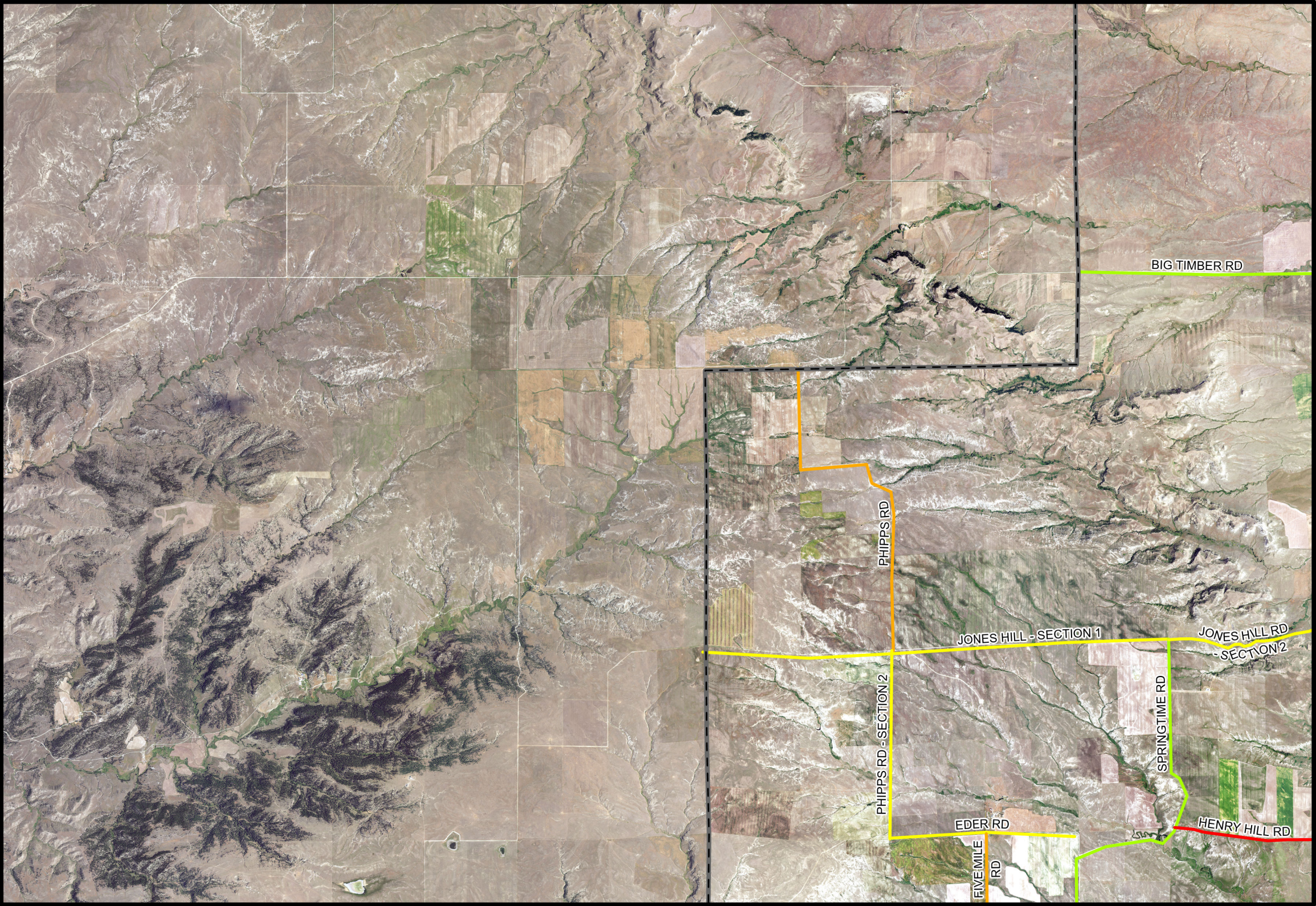
2. THE OVERALL PASER RATINGS FOR EACH ROAD ARE AS FOLLOWS

| Road Name | Roadway Type | Overall PASER Rating |
|-------------------------------------|--------------|----------------------|
| WHEAT BASIN RD | Gravel | 3.75 |
| LUTGEN RD | Gravel | 2.75 |
| PETERSON RD | Gravel | 4.5 |
| NORDAL RD | Gravel | 3.25 |
| COLUMBUS MOLT RD | Gravel | 3.25 |
| LAKE VIEW RD | Gravel | 1.5 |
| RAPELJE/MOLT | Gravel | 4 |
| PONY LN | Gravel | 3 |
| LINGER RD | Gravel | 2.25 |
| REILAND RD | Gravel | 1 |
| CLAPPER FLATT RD | Gravel | 3.25 |
| COOMBS FLATT RD | Gravel | 3.75 |
| VALLEY CREEK RD | Gravel | 2.75 |
| ROSS RD | Gravel | 2.75 |
| COLES RD | Gravel | 3 |
| EASTLICK RD | Gravel | 2 |
| COLUMBUS MOLT RD LAKE VIEW TO COLES | Gravel | 3 |
| COLES RD EAST | Gravel | 3 |
| REIFLE RD | Gravel | 3.75 |
| LEUTHOLD RD | Gravel | 3 |
| OIL WELL RD | Gravel | 4.5 |



**EXHIBIT A - PASER RATINGS
ROAD NETWORK OVERVIEW**

STILLWATER COUNTY
STILLWATER COUNTY
ROAD DEPARTMENT



General Notes:

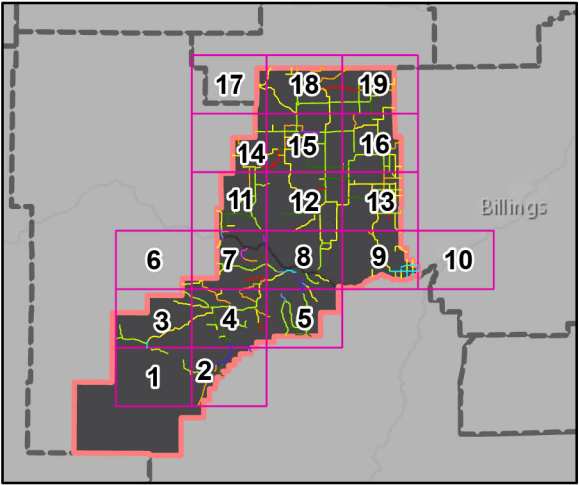
1. ROADWAY EVALUATIONS WERE PERFORMED IN GENERAL CONFORMANCE WITH THE PAVEMENT SURFACE EVALUATION AND RATING (PASER) MANUAL FOR ASPHALT AND GRAVEL ROADS PUBLISHED BY THE UNIVERSITY OF WISCONSIN-MADISON TRANSPORTATION INFORMATION CENTER. QUALITATIVE RATING DESCRIPTIONS UNDER THE PASER SYSTEM ARE AS FOLLOWS:

1.1. ASPHALT ROAD RATING
 RATING 10 - 9 EXCELLENT
 RATING 8 - VERY GOOD
 RATING 7 - 6 - GOOD
 RATING 5 - 4 - FAIR
 RATING 3 - 2 - POOR
 RATING 1 - FAILED

1.2. GRAVEL ROAD RATINGS
 RATING 5 - EXCELLENT
 RATING 4 - GOOD
 RATING 3 - FAIR
 RATING 2 - POOR
 RATING 1 - FAILED (OR INADEQUATELY CONSTRUCTED)

2. THE OVERALL PASER RATINGS FOR EACH ROAD ARE AS FOLLOWS

| Road Name | Roadway Type | Overall PASER Rating |
|---------------------------|--------------|----------------------|
| JONES HILL - SECTION 1 | Gravel | 2.5 |
| SPRINGTIME RD | Gravel | 4 |
| PHIPPS RD | Gravel | 2 |
| EDER RD | Gravel | 3 |
| PHIPPS RD - SECTION 2 | Gravel | 3 |
| FIVE MILE RD | Gravel | 1.5 |
| HENRY HILL RD | Gravel | 1 |
| JONES HILL RD - SECTION 2 | Gravel | 3 |
| BIG TIMBER RD | Gravel | 4 |




**EXHIBIT A - PASER RATINGS
ROAD NETWORK OVERVIEW**

STILLWATER COUNTY

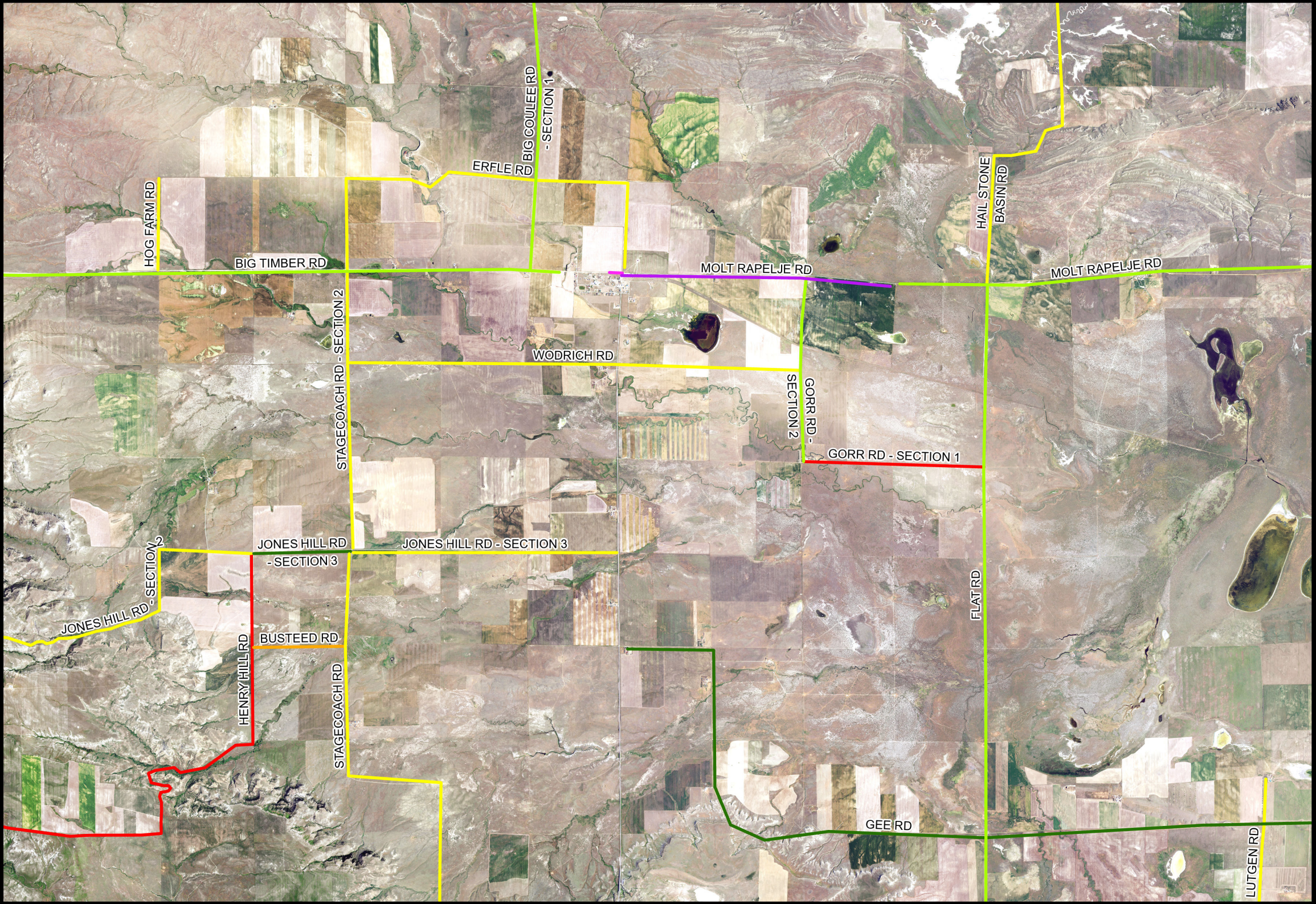
STILLWATER COUNTY
ROAD DEPARTMENT




INVENTORIED ROADS - PASER RATINGS



| Unpaved PASER Rating | Paved PASER Rating |
|------------------------------|------------------------------|
| Red line: ≤ 1.0 | Pink line: ≤ 2.0 |
| Orange line: ≤ 2.0 | Purple line: ≤ 3.0 |
| Yellow line: ≤ 3.0 | Dark blue line: ≤ 4.0 |
| Light green line: ≤ 4.0 | Medium blue line: ≤ 5.0 |
| Dark green line: ≤ 5.0 | Cyan line: ≤ 7.0 |



INVENTORIED ROADS - PASER RATINGS



| Unpaved PASER Rating | Paved PASER Rating |
|--|--|
| — ≤1.0 | — ≤2.0 |
| — ≤2.0 | — ≤3.0 |
| — ≤3.0 | — ≤4.0 |
| — ≤4.0 | — ≤5.0 |
| — ≤5.0 | — ≤7.0 |

General Notes:

1. ROADWAY EVALUATIONS WERE PERFORMED IN GENERAL CONFORMANCE WITH THE PAVEMENT SURFACE EVALUATION AND RATING (PASER) MANUAL FOR ASPHALT AND GRAVEL ROADS PUBLISHED BY THE UNIVERSITY OF WISCONSIN-MADISON TRANSPORTATION INFORMATION CENTER. QUALITATIVE RATING DESCRIPTIONS UNDER THE PASER SYSTEM ARE AS FOLLOWS:

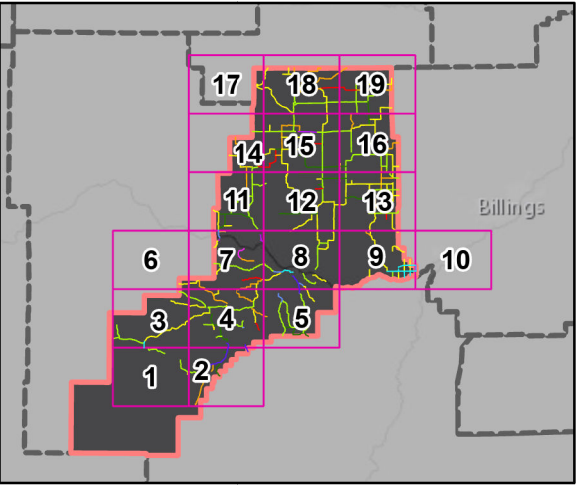
1.1. ASPHALT ROAD ROAD RATINGS
RATING 10 - 9 EXCELLENT
RATING 8 - VERY GOOD
RATING 7 - 6 - GOOD
RATING 5 - 4 - FAIR
RATING 3 - 2 - POOR
RATING 1 - FAILED

1.2. GRAVEL ROAD RATINGS
RATING 5 - EXCELLENT
RATING 4 - GOOD
RATING 3 - FAIR
RATING 2 - POOR
RATING 1 - FAILED (OR INADEQUATELY CONSTRUCTED)

2. THE OVERALL PASER RATINGS FOR EACH ROAD ARE AS FOLLOWS

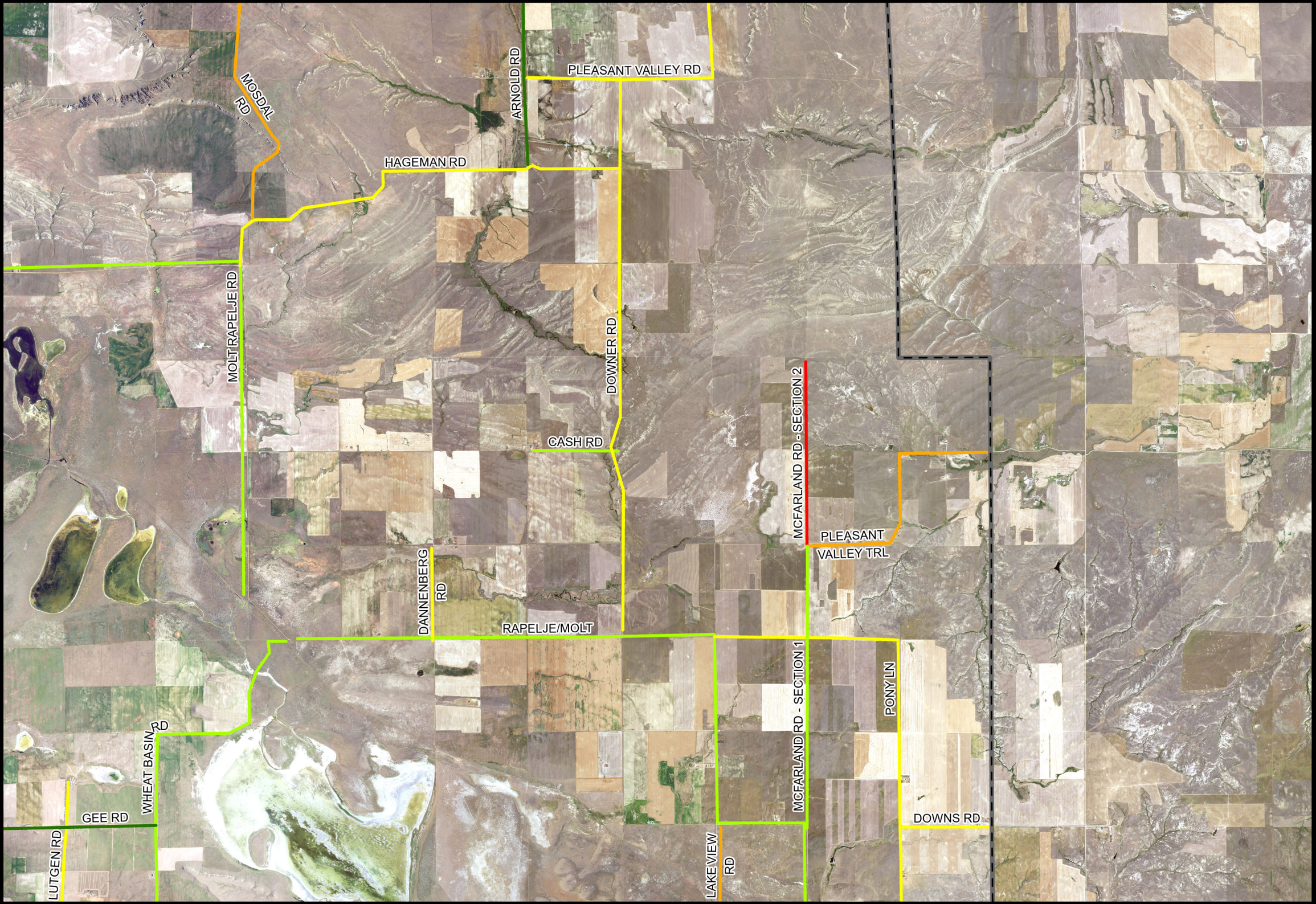
| Road Name | Roadway Type | Overall PASER Rating |
|---------------------------|--------------|----------------------|
| HENRY HILL RD | Gravel | 1 |
| JONES HILL RD - SECTION 2 | Gravel | 3 |
| BUSTEED RD | Gravel | 1.25 |
| JONES HILL RD - SECTION 3 | Gravel | 4.75 |
| STAGECOACH RD - SECTION 2 | Gravel | 2.25 |
| JONES HILL RD - SECTION 3 | Gravel | 3 |
| WODRICH RD | Gravel | 3 |
| HOG FARM RD | Gravel | 3 |
| BIG TIMBER RD | Gravel | 4 |
| ERFLE RD | Gravel | 2.25 |
| BIG COULEE RD - SECTION 1 | | 3.5 |
| HAIL STONE BASIN RD | Gravel | 3 |
| GORR RD - SECTION 1 | Gravel | 0 |
| MOLT RAPELJE RD | Gravel | 3.5 |
| LUTGEN RD | Gravel | 2.75 |
| GEE RD | Gravel | 4.5 |
| FLAT RD | Gravel | 3.75 |
| STAGECOACH RD | Gravel | 2.5 |
| GORR RD - SECTION 2 | Gravel | 3.75 |

| Road Name | Roadway Type | Overall PASER Rating |
|-----------------|--------------|----------------------|
| BIG TIMBER RD | Asphalt | 2 |
| MOLT RAPELJE RD | Asphalt | 3 |




**EXHIBIT A - PASER RATINGS
ROAD NETWORK OVERVIEW**

STILLWATER COUNTY
STILLWATER COUNTY
ROAD DEPARTMENT



INVENTORIED ROADS - PASER RATINGS



| Unpaved PASER Rating | Paved PASER Rating |
|--|--|
| — ≤1.0 | — ≤2.0 |
| — ≤2.0 | — ≤3.0 |
| — ≤3.0 | — ≤4.0 |
| — ≤4.0 | — ≤5.0 |
| — ≤5.0 | — ≤7.0 |

General Notes:

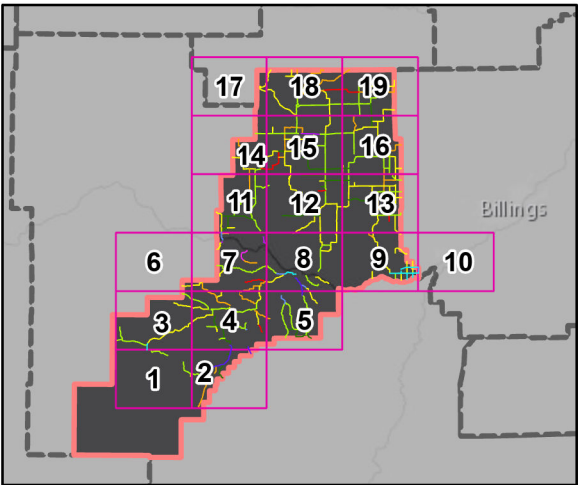
1. ROADWAY EVALUATIONS WERE PERFORMED IN GENERAL CONFORMANCE WITH THE PAVEMENT SURFACE EVALUATION AND RATING (PAsER) MANUAL FOR ASPHALT AND GRAVEL ROADS PUBLISHED BY THE UNIVERSITY OF WISCONSIN-MADISON TRANSPORTATION INFORMATION CENTER. QUALITATIVE RATING DESCRIPTIONS UNDER THE PAsER SYSTEM ARE AS FOLLOWS:

1.1. ASPHALT ROAD ROAD RATINGS
RATING 10 - 9 EXCELLENT
RATING 8 - 7 VERY GOOD
RATING 7 - 6 - GOOD
RATING 5 - 4 - FAIR
RATING 3 - 2 - POOR
RATING 1 - FAILED

1.2. GRAVEL ROAD RATINGS
RATING 5 - EXCELLENT
RATING 4 - GOOD
RATING 3 - FAIR
RATING 2 - POOR
RATING 1 - FAILED (OR INADEQUATELY CONSTRUCTED)

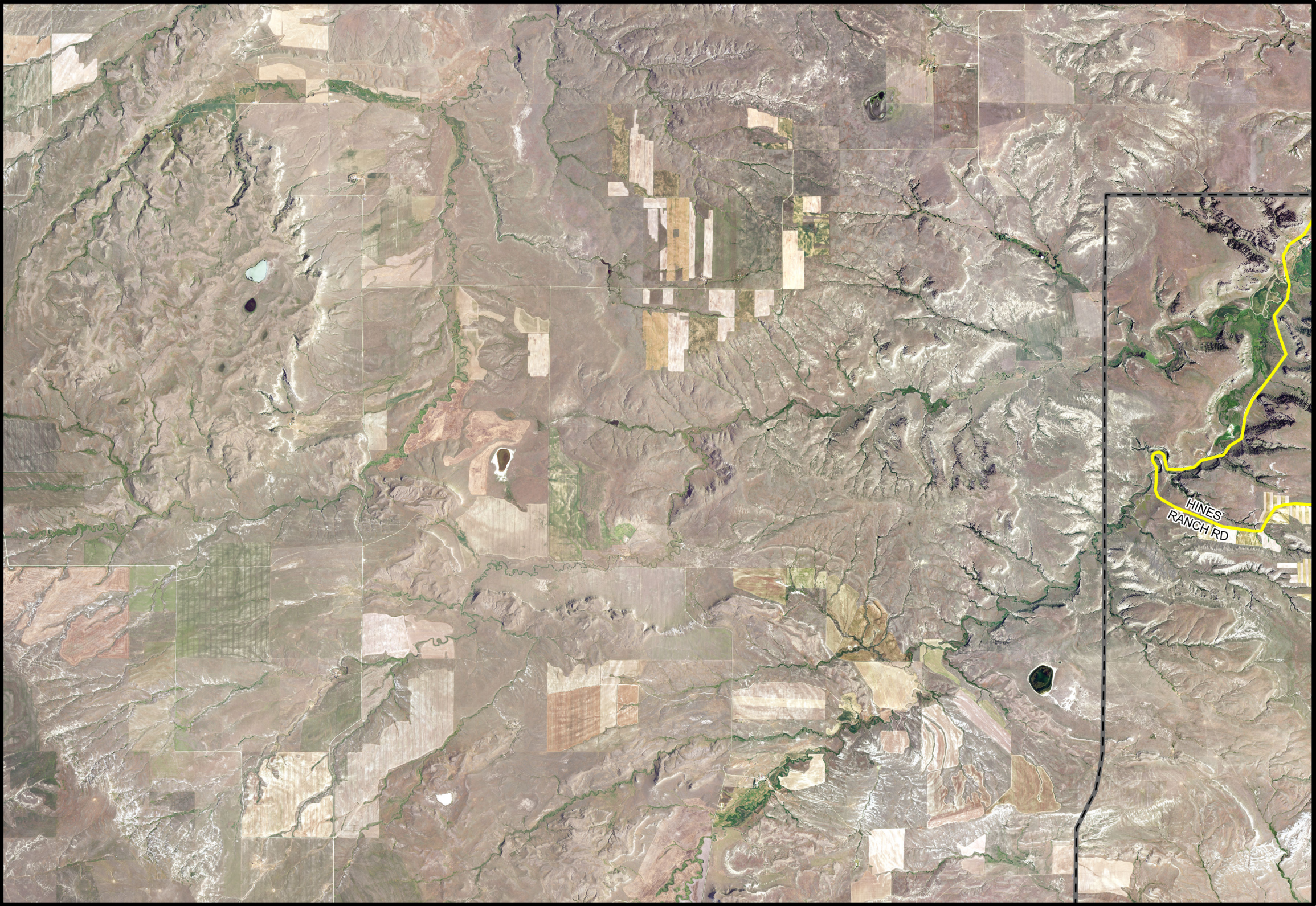
2. THE OVERALL PASER RATINGS FOR EACH ROAD ARE AS FOLLOWS

| Road Name | Roadway Type | Overall PASER Rating |
|--------------------------|--------------|----------------------|
| MOLT RAPELJE RD | Gravel | 3.5 |
| WHEAT BASIN RD | Gravel | 3.75 |
| LUTGEN RD | Gravel | 2.75 |
| GEE RD | Gravel | 4.5 |
| LAKE VIEW RD | Gravel | 1.5 |
| PLEASANT VALLEY TRL | | 2 |
| MCFARLAND RD - SECTION 2 | Gravel | 1 |
| RAPELJE/MOLT | Gravel | 4 |
| PONY LN | Gravel | 3 |
| DOWNS RD | Gravel | 3 |
| DANNENBERG RD | Gravel | 3 |
| CASH RD | Gravel | 3.75 |
| DOWNER RD | Gravel | 2.75 |
| PLEASANT VALLEY RD | Gravel | 2.75 |
| ARNOLD RD | Gravel | 4.25 |
| HAGEMAN RD | Gravel | 3 |
| MOSDAL RD | Gravel | 2 |
| MCFARLAND RD - SECTION 1 | | 4 |



**EXHIBIT A - PASER RATINGS
ROAD NETWORK OVERVIEW**

STILLWATER COUNTY
STILLWATER COUNTY
ROAD DEPARTMENT



General Notes:

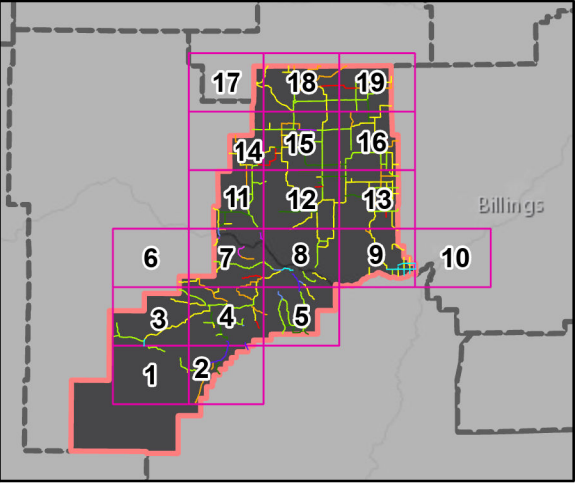
1. ROADWAY EVALUATIONS WERE PERFORMED IN GENERAL CONFORMANCE WITH THE PAVEMENT SURFACE EVALUATION AND RATING (PASER) MANUAL FOR ASPHALT AND GRAVEL ROADS PUBLISHED BY THE UNIVERSITY OF WISCONSIN-MADISON TRANSPORTATION INFORMATION CENTER. QUALITATIVE RATING DESCRIPTIONS UNDER THE PASER SYSTEM ARE AS FOLLOWS:

1.1. ASPHALT ROAD ROAD RATINGS
RATING 10 - 9 EXCELLENT
RATING 8 - VERY GOOD
RATING 7 - 6 - GOOD
RATING 5 - 4 - FAIR
RATING 3 - 2 - POOR
RATING 1 - FAILED


1.2. GRAVEL ROAD RATINGS
RATING 5 - EXCELLENT
RATING 4 - GOOD
RATING 3 - FAIR
RATING 2 - POOR
RATING 1 - FAILED (OR INADEQUATELY CONSTRUCTED)

2. THE OVERALL PASER RATINGS FOR EACH ROAD ARE AS FOLLOWS

| Road Name | Roadway Type | Overall PASER Rating |
|----------------|--------------|----------------------|
| HINES RANCH RD | Gravel | 3 |



INVENTORIED ROADS - PASER RATINGS

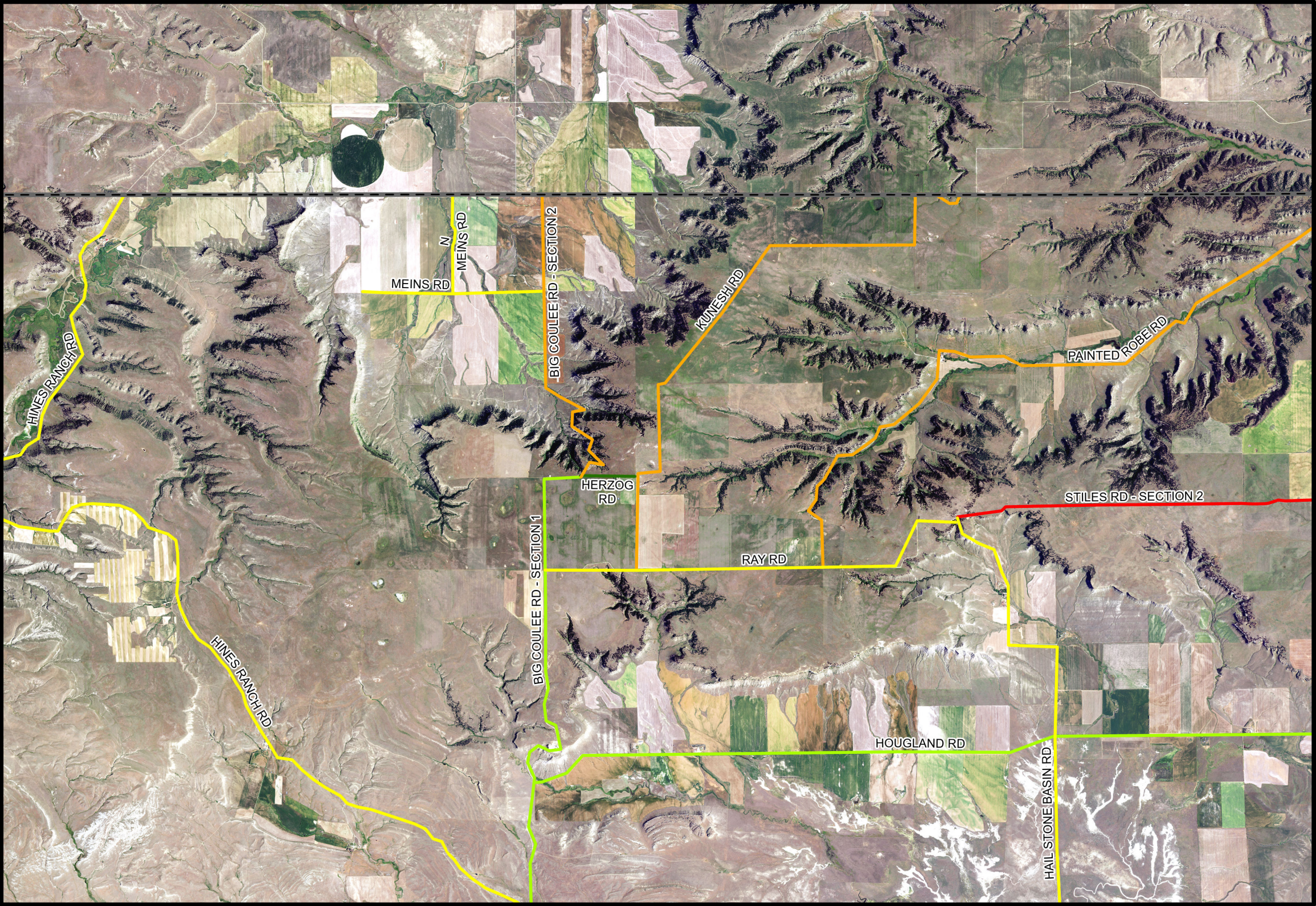


| Unpaved PASER Rating | Paved PASER Rating |
|----------------------|--------------------|
| ≤1.0 | ≤2.0 |
| ≤2.0 | ≤3.0 |
| ≤3.0 | ≤4.0 |
| ≤4.0 | ≤5.0 |
| ≤5.0 | ≤7.0 |


**EXHIBIT A - PASER RATINGS
ROAD NETWORK OVERVIEW**

STILLWATER COUNTY

STILLWATER COUNTY
ROAD DEPARTMENT



INVENTORIED ROADS - PASER RATINGS



| Unpaved PASER Rating | Paved PASER Rating |
|----------------------|--------------------|
| Red: ≤1.0 | Pink: ≤2.0 |
| Orange: ≤2.0 | Purple: ≤3.0 |
| Yellow: ≤3.0 | Dark Blue: ≤4.0 |
| Light Green: ≤4.0 | Medium Blue: ≤5.0 |
| Dark Green: ≤5.0 | Cyan: ≤7.0 |

General Notes:

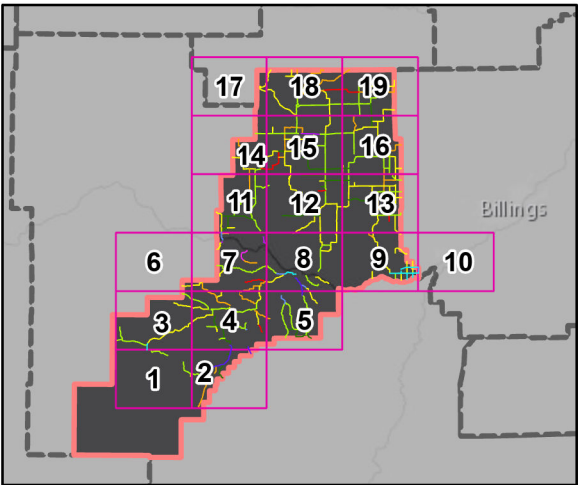
1. ROADWAY EVALUATIONS WERE PERFORMED IN GENERAL CONFORMANCE WITH THE PAVEMENT SURFACE EVALUATION AND RATING (PASER) MANUAL FOR ASPHALT AND GRAVEL ROADS PUBLISHED BY THE UNIVERSITY OF WISCONSIN-MADISON TRANSPORTATION INFORMATION CENTER. QUALITATIVE RATING DESCRIPTIONS UNDER THE PASER SYSTEM ARE AS FOLLOWS:

1.1. ASPHALT ROAD ROAD RATINGS
 RATING 10 - 9 EXCELLENT
 RATING 8 - VERY GOOD
 RATING 7 - 6 - GOOD
 RATING 5 - 4 - FAIR
 RATING 3 - 2 - POOR
 RATING 1 - FAILED

1.2. GRAVEL ROAD RATINGS
 RATING 5 - EXCELLENT
 RATING 4 - GOOD
 RATING 3 - FAIR
 RATING 2 - POOR
 RATING 1 - FAILED (OR INADEQUATELY CONSTRUCTED)

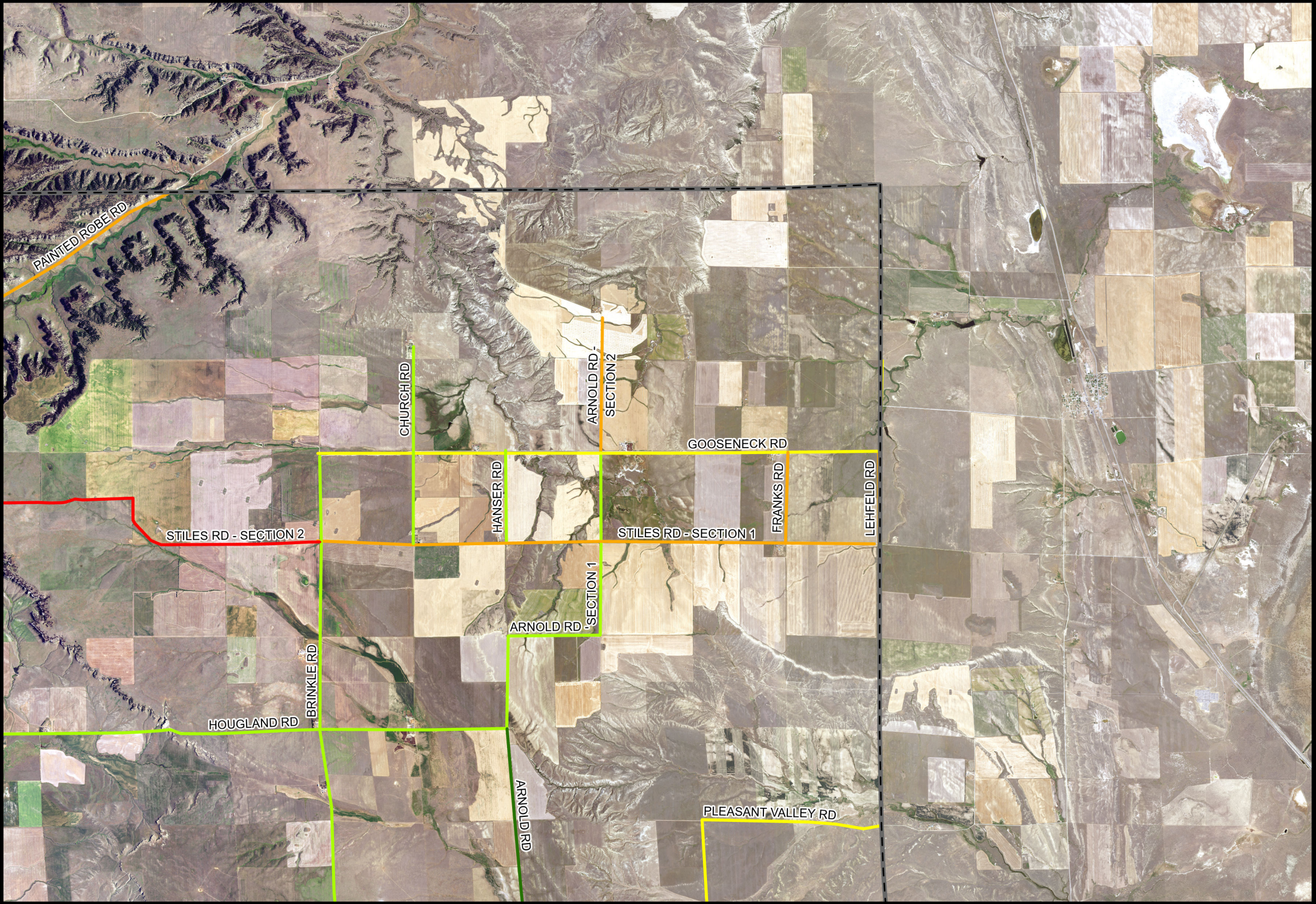
2. THE OVERALL PASER RATINGS FOR EACH ROAD ARE AS FOLLOWS

| Road Name | Roadway Type | Overall PASER Rating |
|---------------------------|--------------|----------------------|
| BIG COULEE RD - SECTION 1 | | 3.5 |
| MEINS RD | Gravel | 2.5 |
| N MEINS RD | Gravel | 2.75 |
| HOUGLAND RD | Gravel | 3.5 |
| HINES RANCH RD | Gravel | 3 |
| STILES RD - SECTION 2 | Gravel | 1 |
| PAINTED ROBE RD | Gravel | 2 |
| KUNESH RD | Gravel | 1.5 |
| HERZOG RD | Gravel | 4.5 |
| HAIL STONE BASIN RD | Gravel | 3 |
| RAY RD | Gravel | 2.25 |
| BIG COULEE RD - SECTION 2 | | 2 |




**EXHIBIT A - PASER RATINGS
ROAD NETWORK OVERVIEW**

STILLWATER COUNTY
 STILLWATER COUNTY
 ROAD DEPARTMENT



INVENTORIED ROADS - PASER RATINGS



| Unpaved PASER Rating | Paved PASER Rating |
|--|--|
| — ≤1.0 | — ≤2.0 |
| — ≤2.0 | — ≤3.0 |
| — ≤3.0 | — ≤4.0 |
| — ≤4.0 | — ≤5.0 |
| — ≤5.0 | — ≤7.0 |

General Notes:

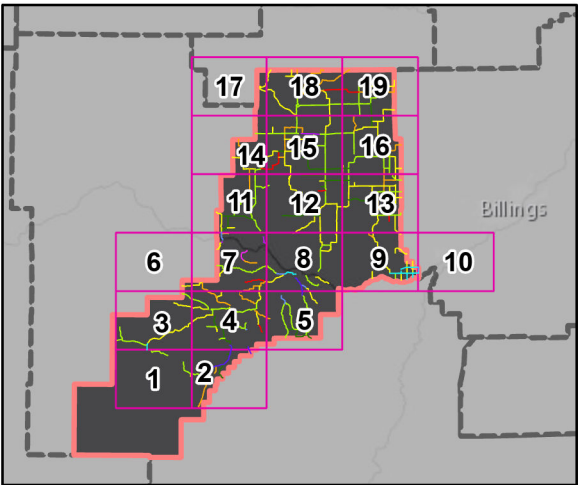
1. ROADWAY EVALUATIONS WERE PERFORMED IN GENERAL CONFORMANCE WITH THE PAVEMENT SURFACE EVALUATION AND RATING (PAsER) MANUAL FOR ASPHALT AND GRAVEL ROADS PUBLISHED BY THE UNIVERSITY OF WISCONSIN-MADISON TRANSPORTATION INFORMATION CENTER. QUALITATIVE RATING DESCRIPTIONS UNDER THE PAsER SYSTEM ARE AS FOLLOWS:

1.1. ASPHALT ROAD ROAD RATINGS
RATING 10 - 9 EXCELLENT
RATING 8 - VERY GOOD
RATING 7 - 6 - GOOD
RATING 5 - 4 - FAIR
RATING 3 - 2 - POOR
RATING 1 - FAILED

1.2. GRAVEL ROAD RATINGS
RATING 5 - EXCELLENT
RATING 4 - GOOD
RATING 3 - FAIR
RATING 2 - POOR
RATING 1 - FAILED (OR INADEQUATELY CONSTRUCTED)

2. THE OVERALL PASER RATINGS FOR EACH ROAD ARE AS FOLLOWS

| Road Name | Roadway Type | Overall PASER Rating |
|-----------------------|--------------|----------------------|
| ARNOLD RD - SECTION 1 | Gravel | 3.5 |
| ARNOLD RD - SECTION 2 | Gravel | 1.5 |
| ARNOLD RD - SECTION 1 | Gravel | 3.5 |
| HOUGLAND RD | Gravel | 3.5 |
| LEHFELD RD | Gravel | 1.5 |
| GOOSENECK RD | Gravel | 3 |
| FRANKS RD | Gravel | 2 |
| HANSER RD | Gravel | 3.5 |
| STILES RD - SECTION 1 | Gravel | 1.75 |
| CHURCH RD | Gravel | 3.5 |
| BRINKLE RD | Gravel | 4 |
| STILES RD - SECTION 2 | Gravel | 1 |
| PAINTED ROBE RD | Gravel | 2 |
| PLEASANT VALLEY RD | Gravel | 2.75 |
| ARNOLD RD | Gravel | 4.25 |



**EXHIBIT A - PASER RATINGS
ROAD NETWORK OVERVIEW**

STILLWATER COUNTY

STILLWATER COUNTY
ROAD DEPARTMENT